

NAVIGATION LOG

EGKA -> LIMG
(Page 1 of 5)

JEPPESEN
FliteMap 9.6.2.0

REPORT DATE	October 19, 2014	AIRCRAFT TYPE	SOCATA	
NAVDATA EXP. DATE	November 13, 2014	AIRCRAFT TAIL #	N113AC	
WX DATA OBTAINED		REPORT PRINTED	10/19/2014 18:55Z	WX DATA SOURCE

ATIS

FILED ROUTE
SFD LYD SANDY DVR RINTI TRACA CMB VERMA BILGO REM DIKOL VATRI ARSIL SOMDA ERTIP BALMU DJL IBABA PAS40 DIPIR KELUK KOVAR PAS PAS14 ODIKI PAS30 ROCCA ABULO LURAG VEROB TOP NEDED LAGEN ANAKI IXITO ABN

CLEARANCE

EGKA Shoreham	ATIS 130.975 RADIO 123.15	TWR 123.15	TWR 125.4	BLOCK OFF	
				TIME OFF	

WAYPOINTS (FIXES)	IDENT	ROUTE	MC	FUEL (Gal)	DIST (NM)	GS (Kts)	ETE	ETA
				LEG	LEG	EST		
EGKA Shoreham N 50° 50.1' W 00° 17.8'		ALT	MH	REM	REM		ATE	ATA
				82	633	ACT		
SFD Seaford N 50° 45.6' E 00° 07.3'			109	2	17	97	00:09	
	117.0	7000	109	80	616			
LYD Lydd N 51° 00.0' E 00° 52.7'			066	3	32	157	00:12	
	114.05	7000	066	77	584			
SANDY N 51° 03.8' E 01° 04.0'			064	1	8	157	00:03	
		7000	064	76	576			
DVR Dover N 51° 09.8' E 01° 21.5'			064	1	12	157	00:05	
	114.95	7000	064	75	564			
RINTI N 51° 02.0' E 01° 36.9'			132	1	12	157	00:05	
		7000	132	73	551			

NAVIGATION LOG

EGKA -> LIMG
(Page 2 of 5)

JEPPESEN
FliteMap 9.6.2.0



REPORT DATE	October 19, 2014	AIRCRAFT TYPE	SOCATA	
NAVDATA EXP. DATE	November 13, 2014	AIRCRAFT TAIL #	N113AC	
WX DATA OBTAINED		REPORT PRINTED	10/19/2014 18:55Z	WX DATA SOURCE

WAYPOINTS (FIXES)	IDENT	ROUTE	MC	FUEL (Gal)	DIST (NM)	GS (Kts)	ETE	ETA
				LEG	LEG	EST		
RINTI N 51° 02.0' E 01° 36.9'		ALT	MH	REM	REM		ATE	ATA
				73	551	ACT		
TRACA N 50° 51.1' E 01° 58.1'			132	2	17	157	00:07	
		7000	132	72	534			
CMB Cambrai N 50° 13.7' E 03° 09.1'			132	6	59	157	00:22	
	112.6	7000	133	66	476			
VERMA N 50° 00.0' E 03° 14.6'			167	1	14	157	00:05	
		7000	167	65	461			
BILGO N 49° 54.1' E 03° 26.8'			129	1	10	157	00:04	
		7000	129	64	452			
REM Reims N 49° 18.7' E 04° 02.7'			148	4	42	157	00:16	
	112.3	8000	148	59	409			
DIKOL N 49° 08.2' E 04° 02.9'			181	1	10	156	00:04	
		8000	181	58	399			
VATRI N 48° 47.6' E 04° 03.5'			180	2	21	156	00:08	
		8000	180	56	378			
ARSIL N 48° 33.6' E 04° 03.7'			181	1	14	156	00:05	
		8000	181	55	364			
SOMDA N 48° 20.3' E 04° 14.7'			153	1	15	171	00:06	
		7000	153	54	349			

NAVIGATION LOG

EGKA -> LIMG
(Page 3 of 5)



JEPPESEN
FliteMap 9.6.2.0

REPORT DATE	October 19, 2014		AIRCRAFT TYPE	SOCATA				
NAVDATA EXP. DATE	November 13, 2014		AIRCRAFT TAIL #	N113AC				
WX DATA OBTAINED			REPORT PRINTED	10/19/2014 18:55Z		WX DATA SOURCE		
WAYPOINTS (FIXES)	IDENT	ROUTE	MC	FUEL (Gal)	DIST (NM)	GS (Kts)	ETE	ETA
	FREQ			LEG	LEG	EST		
SOMDA N 48° 20.3' E 04° 14.7'		ALT	MH	REM	REM	ACT	ATE	ATA
					54			
ERTIP N 48° 08.1' E 04° 24.4'			153	1	14	157	00:05	
		7000	153	52	335			
BALMU N 47° 50.8' E 04° 38.4'			153	2	20	157	00:07	
		7000	153	50	315			
DJIJ Dijon Longvic N 47° 16.2' E 05° 05.8'			153	4	39	157	00:15	
	111.45	7000	153	47	276			
IBABA N 46° 52.6' E 05° 25.2'			151	3	27	157	00:10	
		7000	151	44	249			
PAS40 N 46° 44.5' E 05° 32.1'			150	1	9	157	00:04	
		7000	150	43	240			
DIPIR N 46° 40.1' E 05° 35.6'			151	0	5	157	00:02	
		7000	151	43	235			
KELUK N 46° 33.3' E 05° 41.1'			151	1	8	157	00:03	
		7000	151	42	227			
KOVAR N 46° 23.5' E 05° 49.0'			151	1	11	157	00:04	
		7000	151	41	216			
PAS Passeiry N 46° 09.8' E 06° 00.0'			151	2	16	157	00:06	
	116.6	7000	151	39	200			

NAVIGATION LOG

EGKA -> LIMG
(Page 4 of 5)

JEPPESEN
FliteMap 9.6.2.0

REPORT DATE	October 19, 2014		AIRCRAFT TYPE	SOCATA				
NAVDATA EXP. DATE	November 13, 2014		AIRCRAFT TAIL #	N113AC				
WX DATA OBTAINED			REPORT PRINTED	10/19/2014 18:55Z		WX DATA SOURCE		
WAYPOINTS (FIXES)	IDENT	ROUTE	MC	FUEL (Gal)	DIST (NM)	GS (Kts)	ETE	ETA
	FREQ			LEG	LEG	EST		
PAS Passeiry N 46° 09.8' E 06° 00.0'		ALT	MH	REM	REM	ACT	ATE	ATA
				116.6				
PAS14 N 46° 00.3' E 06° 14.8'			133	1	14	157	00:05	
		7000	133	38	186			
ODIKI N 45° 56.5' E 06° 20.6'			133	1	6	157	00:02	
		7000	133	37	181			
PAS30 N 45° 49.4' E 06° 31.6'			133	1	10	157	00:04	
		7000	133	36	170			
ROCCA N 45° 44.7' E 06° 38.7'			133	1	7	157	00:03	
		7000	133	36	163			
ABULO N 45° 34.4' E 06° 59.7'			125	2	18	157	00:07	
		7000	125	34	145			
LURAG N 45° 31.7' E 07° 05.3'			125	0	5	157	00:02	
		7000	125	33	141			
VEROB N 45° 17.7' E 07° 23.4'			138	2	19	157	00:07	
		7000	138	31	122			
TOP Torino N 44° 55.5' E 07° 51.7'			138	3	30	157	00:11	
	114.5	7000	138	29	92			
NEDED N 44° 41.6' E 08° 08.4'			139	2	18	157	00:07	
		7000	139	27	74			

NAVIGATION LOG

EGKA -> LIMG
(Page 5 of 5)

JEPPESEN
FliteMap 9.6.2.0

REPORT DATE	October 19, 2014	AIRCRAFT TYPE	SOCATA
NAVDATA EXP. DATE	November 13, 2014	AIRCRAFT TAIL #	N113AC
WX DATA OBTAINED		REPORT PRINTED	10/19/2014 18:55Z
		WX DATA SOURCE	

WAYPOINTS (FIXES)	IDENT	ROUTE	MC	FUEL (Gal)	DIST (NM)	GS (Kts)	ETE	ETA
	FREQ			LEG	LEG	EST		
NEDED N 44° 41.6' E 08° 08.4'		ALT	MH	REM	REM	ACT	ATE	ATA
				27	74			
LAGEN N 44° 23.6' E 08° 29.9'			140	2	24	157	00:09	
		7000	140	24	50			
ANAKI N 44° 12.1' E 08° 43.5'			140	1	15	157	00:06	
		6796	140	23	35			
IXITO N 44° 08.1' E 08° 48.2'			140	0	5	167	00:02	
		5861	140	23	30			
ABN Albenga N 44° 03.4' E 08° 13.3'			260	2	26	158	00:10	
	420	1006	260	21	4			
LIMG Albenga N 44° 02.7' E 08° 07.5'			262	0	4	151	00:02	
		149	262	20	0			
ROUTE'S GC DIST. (NM)	531	ROUTE TOTALS		62	633		04:04	
LIMG Albenga	APP 119.6	INF 123.85	RADAR 119.85				TIME ON	
							BLOCK ON	

NOTES: