

# Briefing Pack

## LDDU LGSM EOBT 2017-09-05 07:00Z



Generated 2017-09-04 18:10Z

autorouter.aero

### Contents

<b>1 Flight Briefing</b>	<b>1</b>
1.1 Overview	1
1.2 PLOG	2
<b>2 Meteo Briefing</b>	<b>5</b>
2.1 MSLP	5
2.1.1 MSLP 2017-09-05 06:00Z	5
2.1.2 MSLP 2017-09-05 12:00Z	6
2.2 SIGWX Europe	7
2.2.3 SIGWX Europe 2017-09-05 06:00Z	7
2.3 GRAMET	8
2.4 Predicted Skew-T Diagrams	10
2.5 METAR/TAF/SIGMET	11
<b>3 Mass &amp; Balance</b>	<b>14</b>
3.1 Mass & Balance	14
3.2 Fuel Planning	15
3.3 Climb	15
3.4 Descent	16
<b>4 ATC Briefing</b>	<b>18</b>
4.1 Addressing	18
4.2 AUGUR GPS RAIM Prediction Tool – Terminal/Approach Tool	18
4.3 NOTAM	19
4.4 ICAO Flight Plan Form	40
<b>A Additional NOTAM</b>	<b>41</b>

## 1 Flight Briefing

### 1.1 Overview

DEP LDDU DUBROVNIK / CILIP I 4234N01816E  
DEST LGSM SAMOS / ARISTARCHOS OF SAMOS 3741N02655E  
EOBT 2017-09-05 07:00Z  
ACFT N113AC SOCATA TB20 GT 2002  
ROUTE N0152F100 MOKUN4C MOKUN L187 LASTI/N0152F110 L187 RODON N732 GRIBA DCT  
ADDER/N0150F120 M603 KAS/N0152F110 W58 LSA/N0152F100 W58 ETRUD N130 MES H59  
NISOS/N0151F090 H59 ORMOS ORMOS2A  
DIST 558.9NM (GC 493.1NM)  
ALT F120  
FLTTIME 03:29  
TRIPFUEL 44.4usg  
ENDURANCE 06:51  
ALTN LGPL ASTYPALAI A 3635N02623E  
LGIR IRAKLION/ NIKOS KAZANTZAKIS 3520N02511E  
LINKS [Track Map](#) [SkyVector](#) [Garmin Pilot](#) [ForeFlight](#)



Place	Time	SR	SS	Civil Twilight		Elev
LDDU DUBROVNIK / CILIP I	07:05	04:16	17:15	03:48	17:43	527
LGSM SAMOS / ARISTARCHOS OF SAMOS	10:34	03:46	16:36	03:19	17:03	19
LGPL ASTYPALAI A	11:01	03:49	16:37	03:23	17:03	165
LGIR IRAKLION/ NIKOS KAZANTZAKIS	11:39	03:55	16:41	03:29	17:07	115

Flight crosses Schengen borders



Dep 2017-09-05 07:05Z DA 852ft Arr 2017-09-05 10:34Z DA 1591ft Enroute 03:29

WX: GFS RefTime 2017-09-04 12Z EffTime 2017-09-05 06Z-12Z

**ATIS**

**ATC Flightplan**

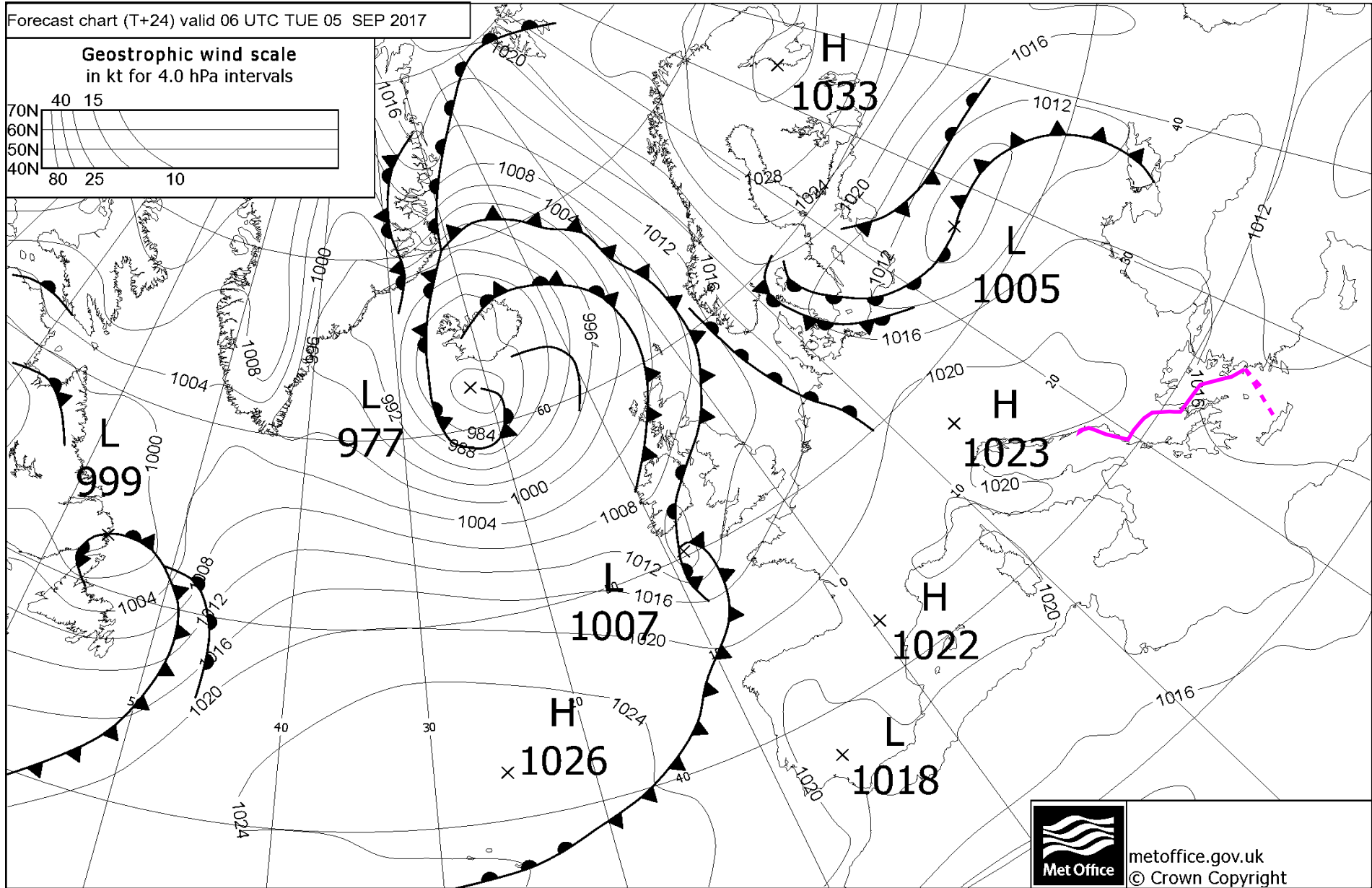
(FPL-N113AC-IG -TB20/L -SYLDFGOR/S -LDDU0700 -N0152F100 MOKUN4C MOKUN L187 LASTI/N0152F110 L187 RODON N732 GRIBA DCT ADDER/N0150F120 M603 KAS/N0152F110 W58 LSA/N0152F100 W58 ETRUD N130 MES H59 NISOS/N0151F090 H59 ORMOS ORMOS2A -LGSM0329 LGPL LGIR -DOF/170905 ORGN/KSTPXAAP RMK/CREW CONTACT +447712677200 ASLKN113AC ASL05SEP ASL004TB20 ASLLDSB1200 ASL07001LGPL ASLPP ASLIDA.LGSMAGN1007000 ASLIDD.LGSM DGN1008000 PBN/B2 -E/0651 P/001 R/VE S/M J/LF D/01 004 C ORANGE A/WHITE BLUE STRIPES C/HOLY)

**Clearance**

Waypoint Route	Altitude Freq	Latitude Longitude	Dist Fuel	ETA ATA	ETE ATE	MT MH	TT TH	Dist Fuel	GS Terr	TAS BHP	Wind QFF/T
LDDU DUBROV-MOKUN4C	527	N42 33.68 E018 16.10	558.9 44.4		03:29 00:02	Enroute		AVGAS USGal			044/02 1021/19
GR GRUDA/LOC MOKUN4C	F100 414	N42 32.43 E018 19.25	556.3 43.8		00:02	112 246	116 250	0.6 4.2	3543 (98)	(97) (100)	333/12 1021/-2
DBK3 MOKUN4C	F100	N42 31.00 E018 13.93	552.1 43.0		00:06	253 106	257 110	0.8 11.7	3543 (115)	(106)	333/11 1021/-2
MOKUN L187	F100	N42 27.02 E018 28.80	540.4 41.4		00:01	101 122	105 126	1.6 1.4	5141 (122)	(112)	333/12 1021/-2
*TOC* L187	F100	N42 26.22 E018 30.29	539.0 41.3		00:01	119 122	123 126	0.2 2.7	4793 163	152	333/12 1021/-2
TIBRI L187	F100	N42 24.63 E018 33.25	536.3 41.1		00:03	120 121	124 125	0.2 9.0	4793 163	163.0 152	333/12 1021/-2
BIGLO L187	F100	N42 19.43 E018 43.20	527.3 40.4		00:02	119 121	123 125	0.7 4.4	5131 162	163.0 152	334/12 1021/-2
TAZ TIVAT L187	F100 345	N42 16.92 E018 48.02	522.9 40.0		00:04	119 157	123 161	0.3 11.5	4797 164	163.0 152	335/12 1021/-2
LASTI L187	F100	N42 06.03 E018 53.10	511.4 39.1		00:02	157 162	162 166	0.9 3.5	4537 (125)	163.0 (112)	331/12 1020/-2
*TOC* L187	F110	N42 02.68 E018 54.23	507.9 38.8		00:13	165 162	169 166	0.4 36.3	4633 165	152	310/17 1020/3
RODON N732	F110	N41 27.50 E019 06.00	471.6 36.0		00:23	166 154	170 158	2.7 63.6	4633 167	159.8 152	310/17 1020/3
GRIBA DCT	F110	N40 28.50 E019 37.20	408.0 31.3		00:11	157 080	161 084	4.8 31.4	2313 165	159.8 152	300/17 1019/-2
ADDER M603	F110	N40 31.43 E020 18.28	376.5 28.9		00:02	078 091	082 095	2.4 3.9	6368 (130)	159.8 (114)	287/14 1019/-2
*TOC* M603	F120	N40 31.10 E020 23.44	372.6 28.5		00:09	090 091	094 095	0.4 25.9	7070 169	150	270/19 1019/-4
PINDO M603	F120	N40 28.85 E020 57.35	346.7 26.7		00:06	091 093	095 097	1.9 14.7	7070 168	153.2 150	270/19 1019/-4
KAS KASTORIA W58	F120 114.500	N40 27.07 E021 16.52	332.0 25.6		00:01	094 107	098 111	1.1 2.7	5194 (167)	153.2 (150)	266/19 1019/-4
*BOD* W58	F110	N40 26.11 E021 19.81	329.3 25.4		00:04	110 107	114 111	0.2 12.0	6552 169	152	266/19 1019/-2
GOVOK	F110	N40 21.80 E021 34.55	317.2 24.5			110	114	0.9	6552	159.8	261/14 1019/-2

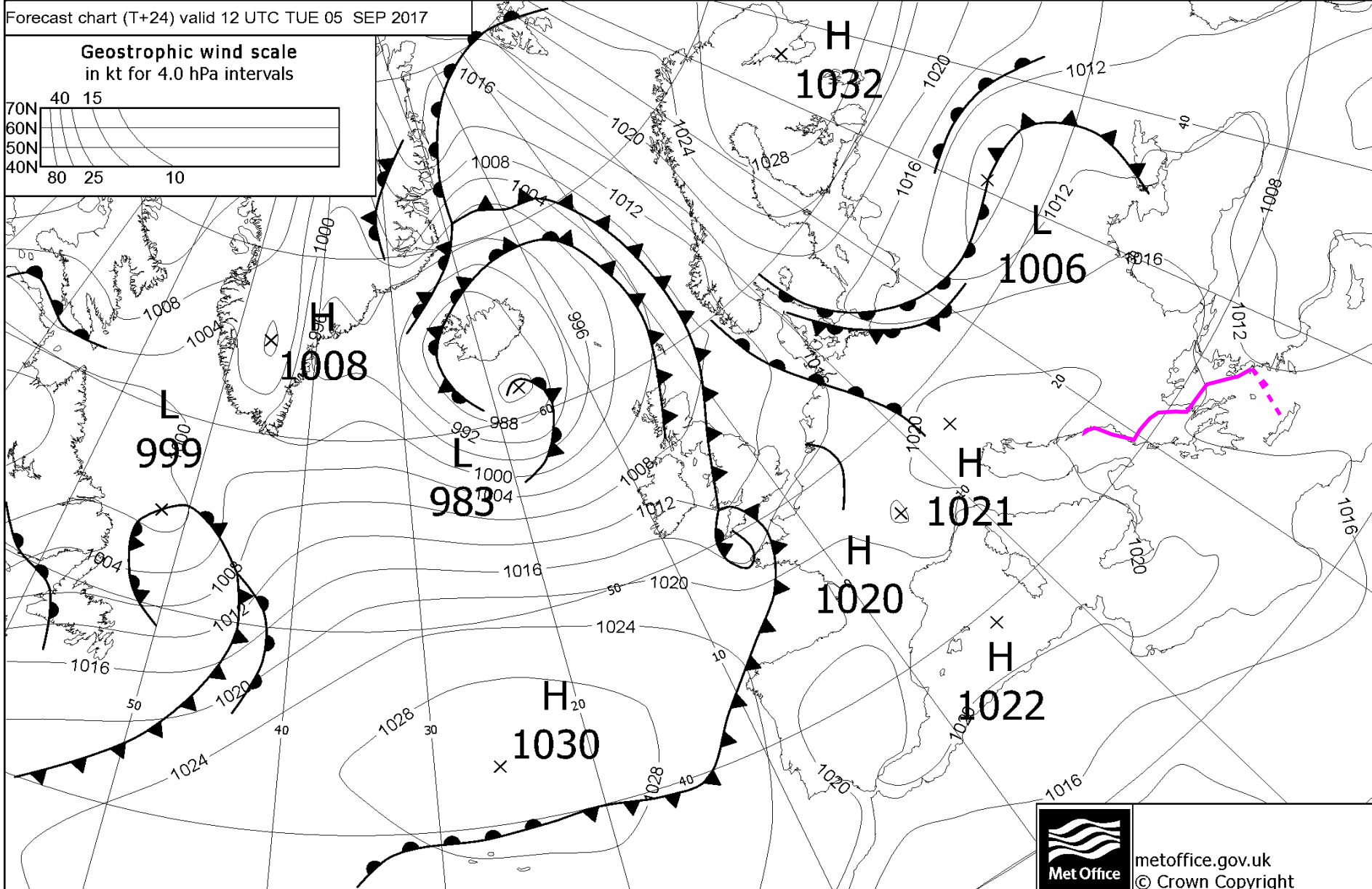
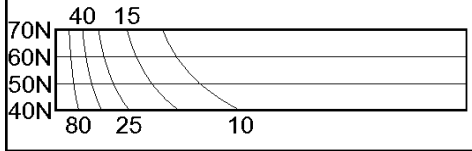
Waypoint Route	Altitude Freq	Latitude Longitude	Dist Fuel	ETA ATA	ETE ATE	MT MH	TT TH	Dist Fuel	GS Terr	TAS BHP	Wind QFF/T
GOVOK W58	F110	N40 21.80 E021 34.55	317.2 24.5		00:05	107	111	13.0	164	152	261/14 1019/-2
KOZ KOZANI W58	F110 109.600	N40 17.10 E021 50.43	304.2 23.5		00:04	140	144	12.2	157	152	259/14 1019/-2
KOGIS W58	F110	N40 07.22 E021 59.80	292.0 22.5		00:14	139	143	35.7	159	152	262/15 1019/-1
LSA LARISA W58	F110 362	N39 38.70 E022 27.75	256.2 19.7		00:01	144	148	2.8	8937	159.8	261/16 1018/0
*BOD* W58	F100	N39 36.50 E022 29.28	253.7 19.5		00:04	153	157	0.2	2149	152	261/16 1018/2
VAXUS W58	F100	N39 27.37 E022 35.60	243.4 18.7		00:06	153	157	0.8	2149	163.0	258/13 1018/2
AGH ANGHIALO-W58	F100 110.400	N39 12.97 E022 47.52	226.2 17.3		00:11	147	152	1.4	2175	163.0	256/12 1017/2
EVIKO W58	F100	N39 11.33 E023 26.25	196.1 15.0		00:03	090	094	2.3	1693	163.0	259/12 1017/2
SKP SKOPELOS W58	F100 113.400	N39 10.83 E023 36.95	187.8 14.4		00:07	090	094	0.6	1893	163.0	260/12 1017/2
ETEKA W58	F100	N39 09.47 E024 00.38	169.6 13.0		00:12	091	095	1.4	1893	163.0	260/12 1017/2
ATROX W58	F100	N39 06.70 E024 44.15	135.4 10.4		00:02	091	095	2.6	669	163.0	263/13 1016/2
ETRUD N130	F100	N39 06.47 E024 48.67	131.9 10.1		00:23	090	095	0.3	0	163.0	264/13 1016/3
PIVOS N130	F100	N38 22.48 E025 45.02	69.6 5.3		00:04	130	135	62.3	160	152	271/17 1015/5
MES MESTA H59	F100 117.600	N38 15.10 E025 54.35	59.2 4.5		00:05	134	139	4.8	1339	163.0	271/18 1015/6
PIPEN H59	F100	N38 03.68 E026 07.00	44.0 3.3		00:06	135	140	0.8	1030	163.0	268/18 1014/7
NISOS H59	F100	N37 55.15 E026 25.13	27.4 2.1		00:02	139	144	1.2	1506	163.0	263/19 1014/7
*TOD* H59	F100	N37 52.95 E026 29.79	23.1 1.8		00:01	116	121	1.3	0	163.0	263/19 1014/7
ORMOS ORMOS2A	F090	N37 50.55 E026 34.85	18.4 1.4		00:04	121	125	0.3	358	163.0	269/16 1014/9
*TOD* ORMOS2A	F090	N37 45.34 E026 45.79	8.3 0.6		00:03	120	125	0.4	358	149	269/16 1014/9
SAM SAMOS ORMOS2A	F090 111.600	N37 41.20 E026 54.42	0.3 0.0		00:00	120	125	0.6	4321	163.0	267/16 1013/10
LGSM SAMOS /	19	N37 41.35 E026 54.73	0.0 0.0			054 051	059 056	0.3 0.0	(176) 2923	(167)	311/10 1013/29

## 2 Meteo Briefing



Forecast chart (T+24) valid 12 UTC TUE 05 SEP 2017

Geostrophic wind scale  
in kt for 4.0 hPa intervals



metoffice.gov.uk  
© Crown Copyright

7

PGDE14 EGRR 040600

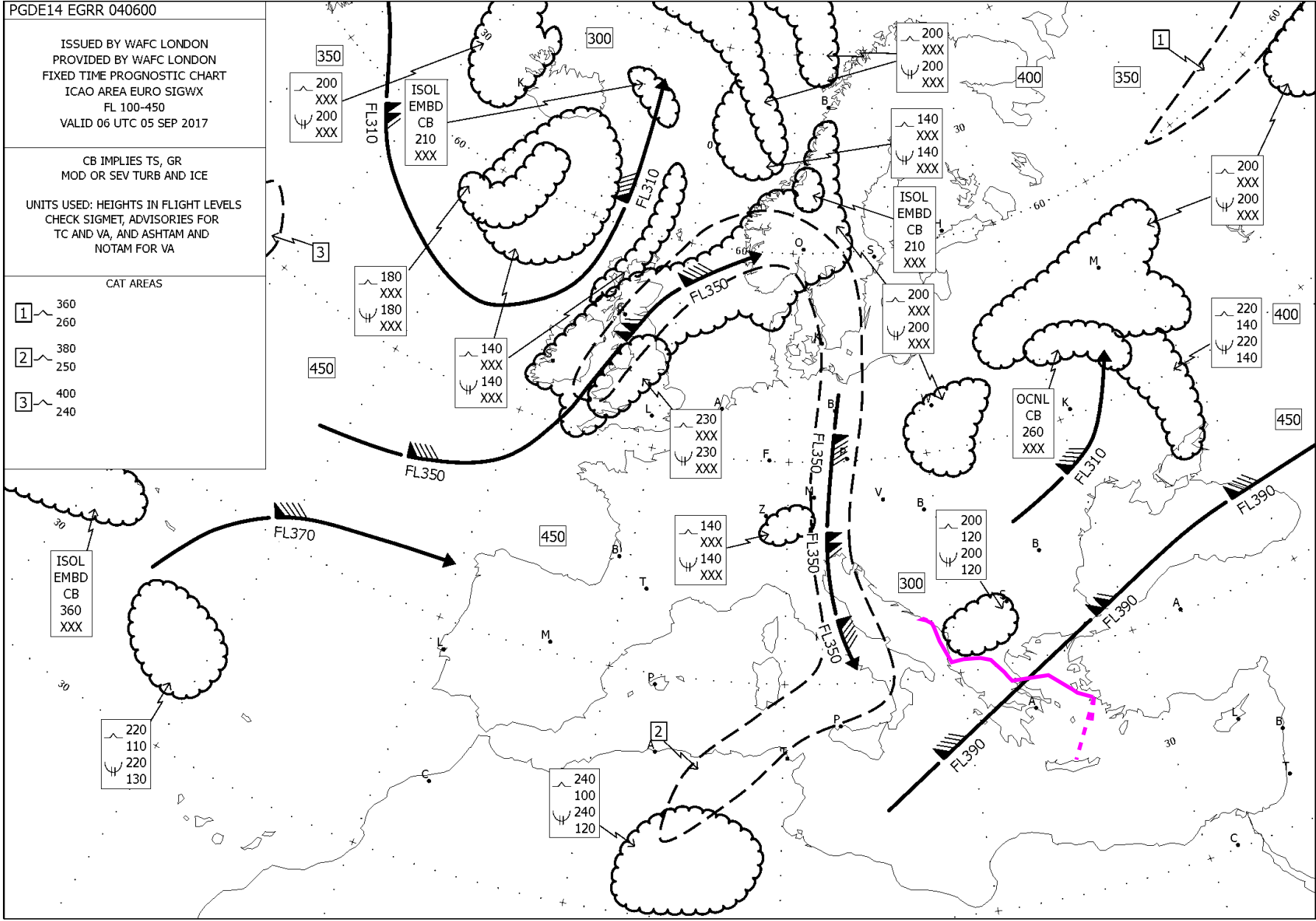
ISSUED BY WAFC LONDON  
 PROVIDED BY WAFC LONDON  
 FIXED TIME PROGNOSTIC CHART  
 ICAO AREA EURO SIGWX  
 FL 100-450  
 VALID 06 UTC 05 SEP 2017

CB IMPLIES TS, GR  
 MOD OR SEV TURB AND ICE

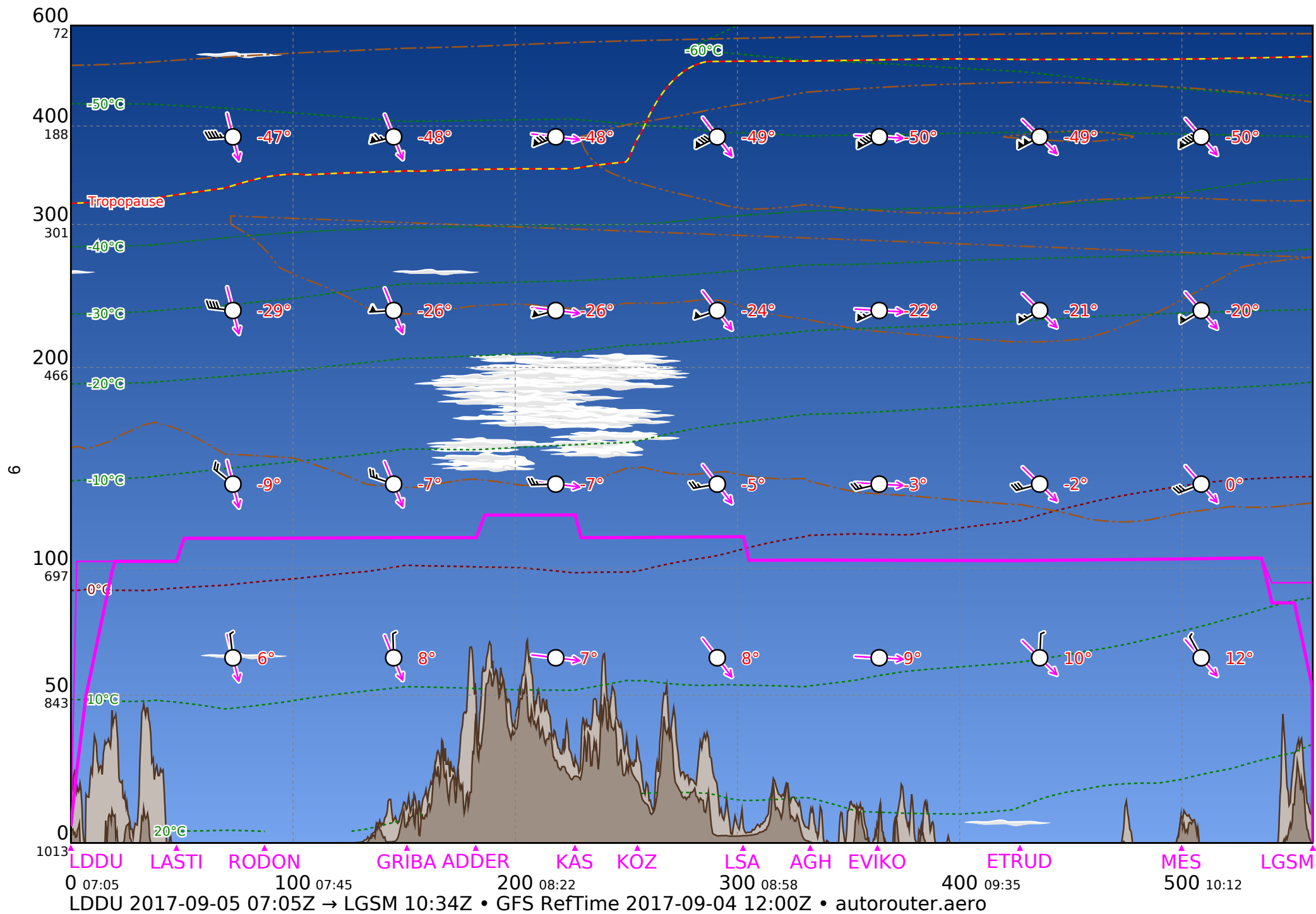
UNITS USED: HEIGHTS IN FLIGHT LEVELS  
 CHECK SIGMET, ADVISORIES FOR  
 TC AND VA, AND ASHTAM AND  
 NOTAM FOR VA

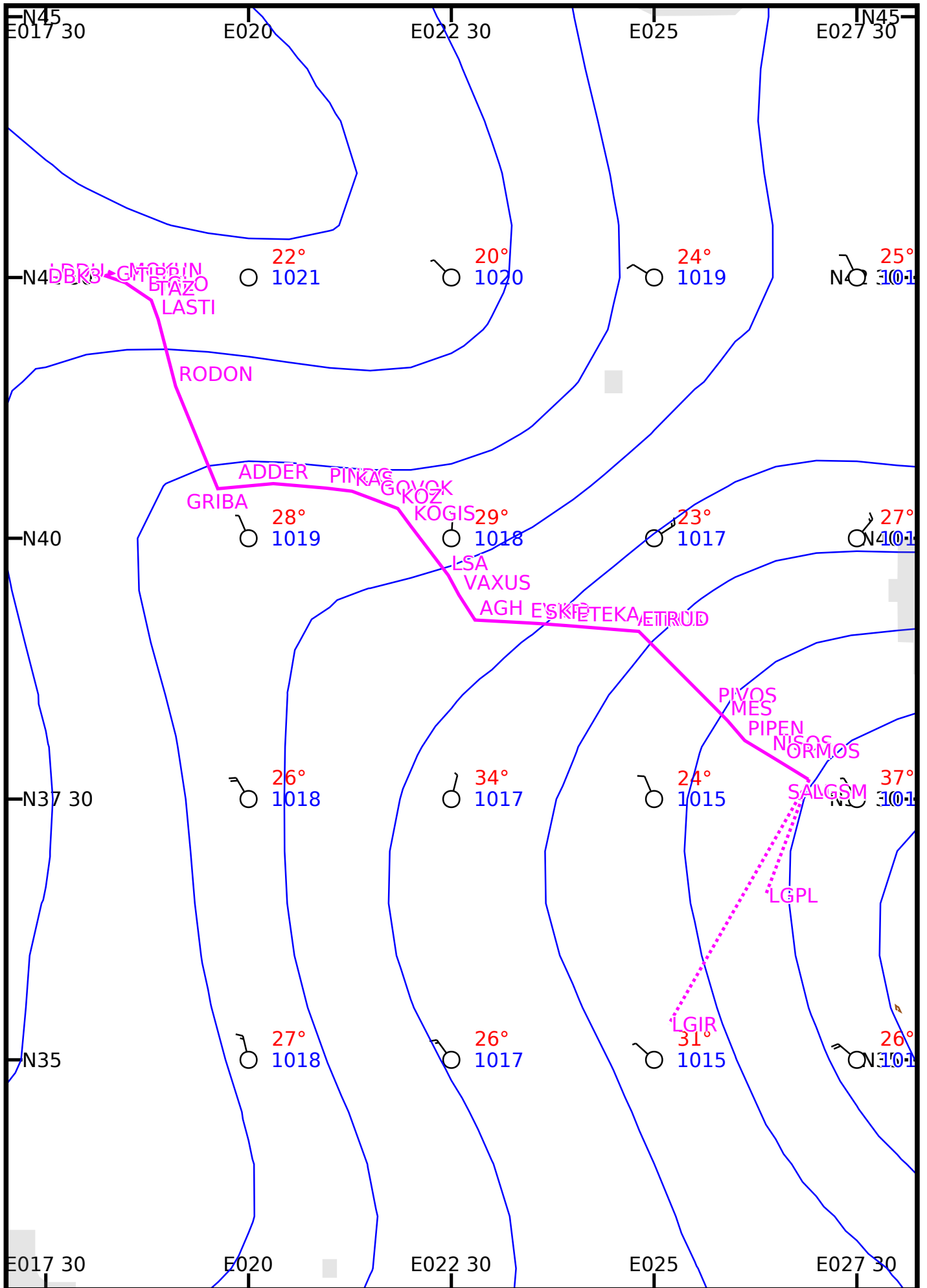
CAT AREAS

1	360 260
2	380 250
3	400 240



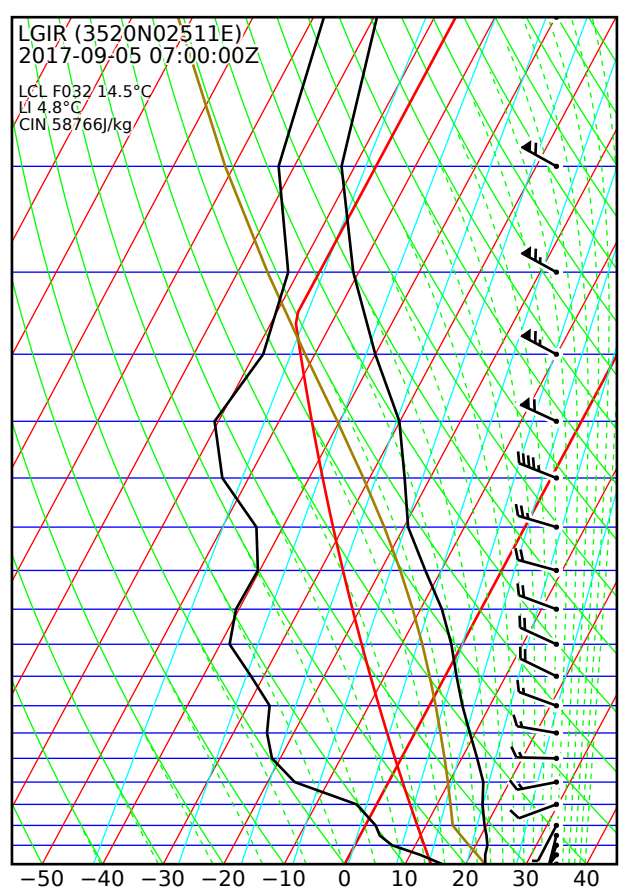
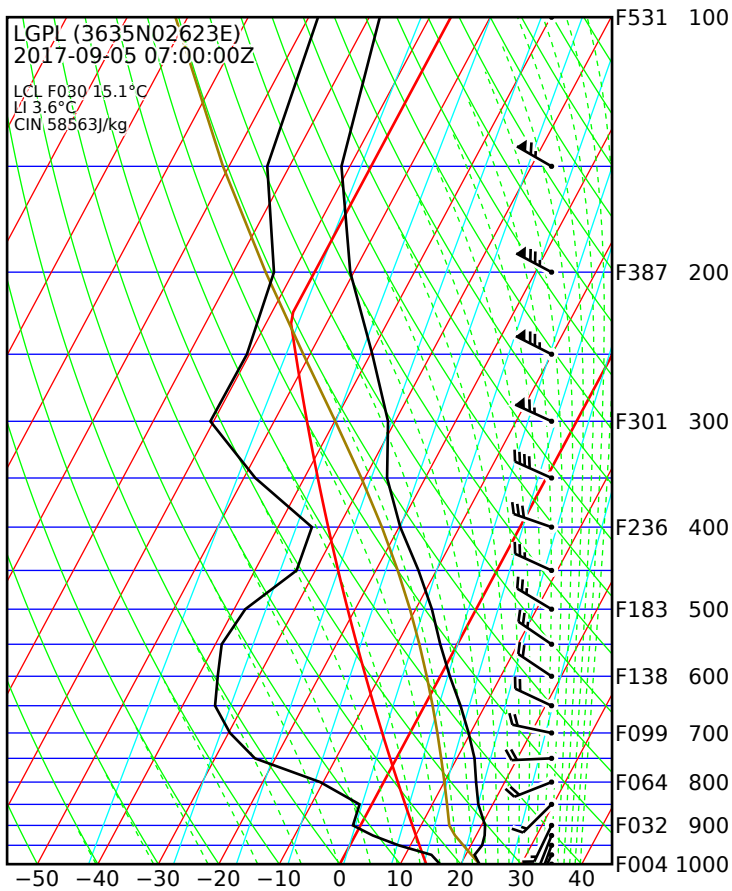
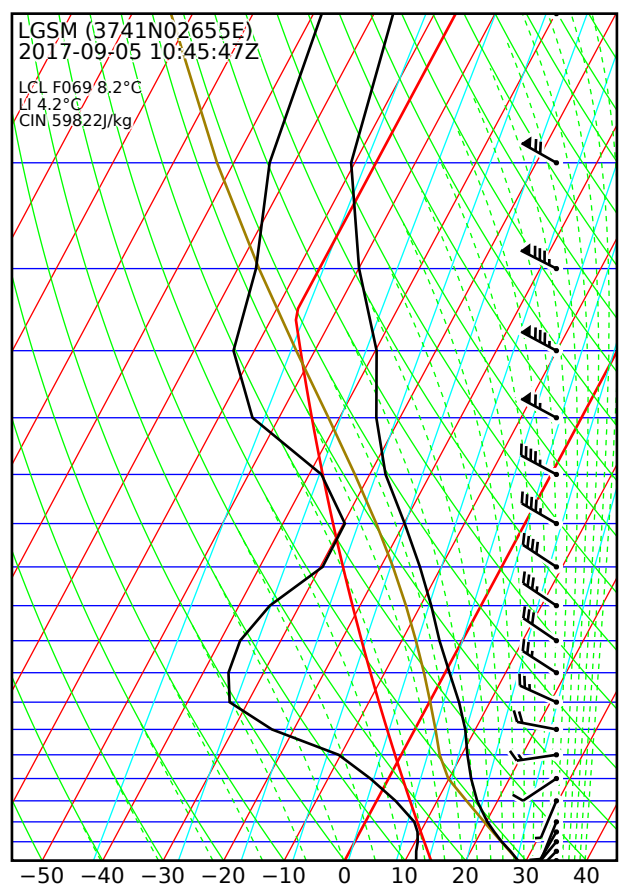
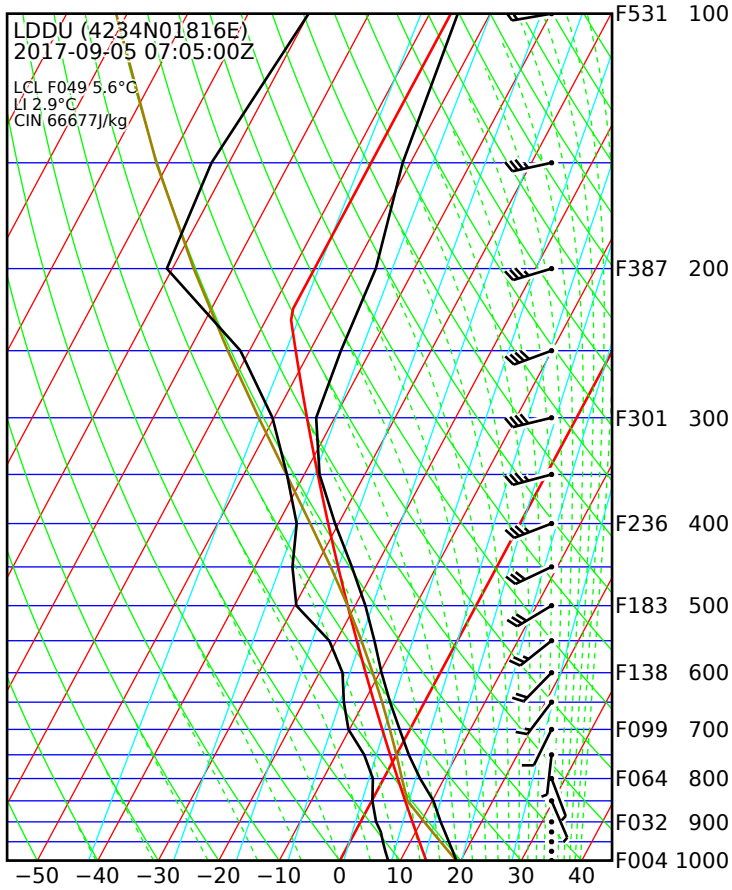






GND • LDDU 2017-09-05 07:05Z → LGSM 10:45Z • GFS RefTime 2017-09-04 12:00Z • autoroute

## 2.4 Predicted Skew-T Diagrams



- Pressure Gridlines
- Temperature Gridlines
- Dry Adiabats
- - - Saturated Adiabats
- Saturated Mixing Ratio
- ICAO Standard Atmosphere
- Terrain
- Temperature Trace
- Dewpoint Trace

## 2.5 METAR/TAF/SIGMET



### Departure

LDDU 041700Z 29009KT CAVOK 21/11 Q1018 NOSIG

LDDU 041730Z 29008KT 260V330 CAVOK 20/12 Q1018 NOSIG

TAF LDDU 041725Z 0418/0518 30008KT CAVOK TX25/0511Z TN17/0504Z BECMG 0421/0423  
02015KT BECMG 0506/0508 24008KT BECMG 0512/0514 30012KT

#### Destination

LGSM 041720Z 00000KT CAVOK 26/19 Q1011

LGSM 041750Z 00000KT CAVOK 25/19 Q1012

TAF LGSM 041700Z 0418/0503 35010KT CAVOK

#### Alternate

LGIR 041720Z 31008KT CAVOK 25/21 Q1013 NOSIG

LGIR 041750Z 31009KT CAVOK 25/21 Q1014 NOSIG

TAF LGIR 041700Z 0418/0518 33010KT 9999 FEW020 BECMG 0418/0420 18010KT BECMG  
0507/0509 33010KT

LGKO 041750Z 33009KT CAVOK 25/15 Q1012

TAF LGKO 041700Z 0418/0518 33015KT 9999 FEW020

#### Enroute

LATI 041750Z 30004KT CAVOK 19/13 Q1017 NOSIG

TAF LATI 041700Z 0418/0518 VRB04KT CAVOK TEMPO 0510/0517 32014KT FEW030TCU SCT070

LGBL 041750Z 11007KT 9999 FEW035 25/12 Q1013

TAF LGBL 041700Z 0418/0503 10008KT 9999 FEW025 BECMG 0419/0421 28008KT

LGHI 041750Z 00000KT CAVOK 23/12 Q1012

TAF LGHI 041700Z 0418/0503 35010KT CAVOK

LGIO 041750Z /////KT 9999 FEW035 20/13 Q1018

TAF LGIO 041700Z 0418/0503 VRB05KT 9999 FEW035

LGKZ 041150Z 27007KT CAVOK 24/07 Q1016

TAF LGLR 041700Z 0418/0503 VRB03KT 9999 FEW025

LGNX 041550Z 03012KT CAVOK 28/17 Q1013

LGSK 041750Z 36006KT CAVOK 25/14 Q1013

TAF LGSK 041700Z 0418/0503 VRB05KT CAVOK

LGSR 041750Z 26004KT CAVOK 23/14 Q1014

TAF LGSR 041700Z 0418/0518 34012KT 9999 FEW025

TAF LGST 041700Z 0418/0503 31013KT 9999 FEW020

TAF LGSY 041700Z 0418/0503 35010KT 9999 FEW025

TAF LGTL 041700Z 0418/0503 01010KT 9999 FEW020

LQMO 041700Z 15005KT 120V200 9999 FEW050 23/08 Q1016

TAF LQMO 041700Z 0418/0518 VRB02KT 9999 SCT040 TX27/0513Z TN13/0504Z PROB40 TEMPO  
0512/0516 34010KT FEW040TCU SCT050

TAF LTBD 041340Z 0415/0424 27012KT CAVOK BECMG 0418/0420 VRB02KT

LTBJ 041720Z 35017KT CAVOK 25/11 Q1012 NOSIG RMK RWY16 35014KT

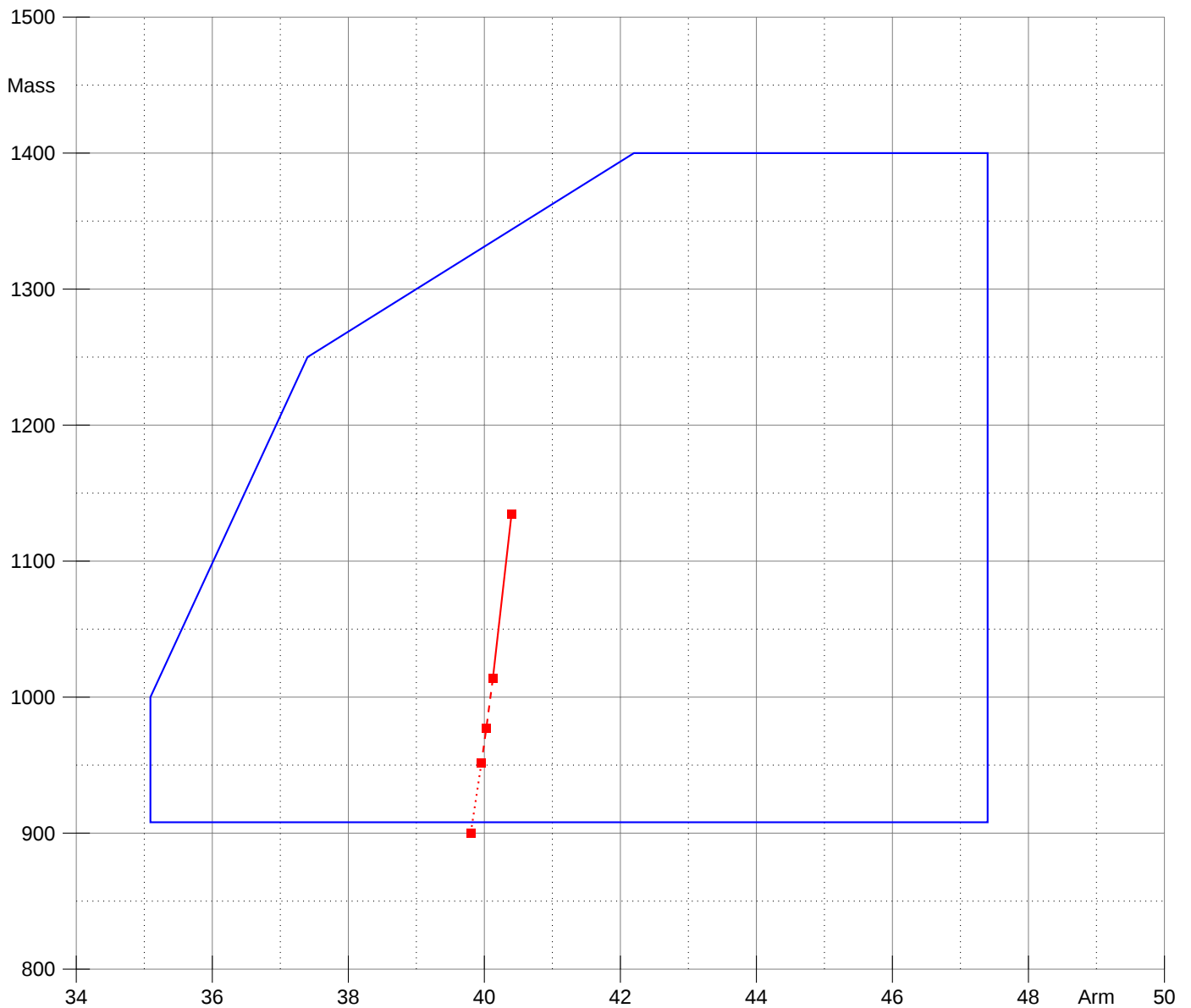
TAF LTBJ 041640Z 0418/0518 36015KT CAVOK BECMG 0420/0423 VRB02KT BECMG 0508/0511  
36015KT FEW030 BECMG 0515/0518 CAVOK  
TAF LTBL 041640Z 0418/0503 VRB02KT CAVOK  
TAF LTFA 041340Z 0415/0424 29015KT CAVOK BECMG 0417/0419 VRB02KT  
LTFE 041720Z 23004KT 180V280 CAVOK 25/18 Q1012 NOSIG RMK RWY10 VRB02KT  
TAF LTFE 041640Z 0418/0518 VRB02KT CAVOK BECMG 0507/0509 26014KT BECMG 0515/0518  
VRB02KT  
LWOH 041800Z 02002KT 9999 FEW035 SCT200 17/07 Q1018  
TAF LWOH 041730Z 0418/0518 34006KT 9999 FEW040  
LYPG 041730Z 22005KT 9999 FEW040 22/10 Q1016 NOSIG  
TAF LYPG 041700Z 0418/0518 36005KT 9999 FEW040 TX27/0514Z TN15/0504Z  
LYTV 041730Z VRB02KT CAVOK 19/12 Q1017 NOSIG  
TAF LYTV 041700Z 0418/0518 VRB02KT CAVOK TX26/0513Z TN13/0503Z

Category	Ceiling	Visibility
Unspecified	no flight rule classification	
Low Instrument Flight Rules LIFR	below 500 feet AGL	and/or less than 1 mile
Instrument Flight Rules IFR	500 to below 1000 feet AGL	and/or 1 mile to less than 3 miles
Marginal Visual Flight Rules MVFR	1000 to 3000 feet AGL	and/or 3 mile to less than 5 miles
Visual Flight Rules VFR	greater than 3000 feet AGL	and greater than 5 miles

### 3 Mass & Balance

#### 3.1 Mass & Balance

Name	Value	Unit	Arm	Mass	Mass Min	Mass Max	Moment
Basic Empty Mass		kg	39.80	900.0	900.0	900.0	35820.0
Seating	0.0	kg	45.38	0.0	0.0	1000.0	0.0
Seating	0.0	kg	80.00	0.0	0.0	250.0	0.0
Cargo	0.0	kg	102.36	0.0	0.0	60.0	0.0
Fuel	86.0	USGal	42.70	<b>234.7</b>	0.0	234.0	10022.5
<b>Zero Fuel</b>			<b>39.80</b>	<b>900.0</b>		<b>1400.0</b>	<b>35820.0</b>
Hold			39.96	951.7		1400.0	38027.4
Alternate			40.03	977.1		1400.0	39111.4
Landing			40.12	1013.5		1400.0	40668.3
Take Off			40.40	1134.7		1400.0	45842.5
Ramp			40.40	1134.7		1400.0	45842.5



### 3.2 Fuel Planning

Name	Fuelflow	Amount	Fuel
Trip Fuel			44.4
Contingency		5%	2.2
Alternate Fuel F116			13.4
Final Reserve F080	12.4	00:45	9.3
Required Fuel			69.3
Extra Fuel			16.7
Block Fuel			86.0

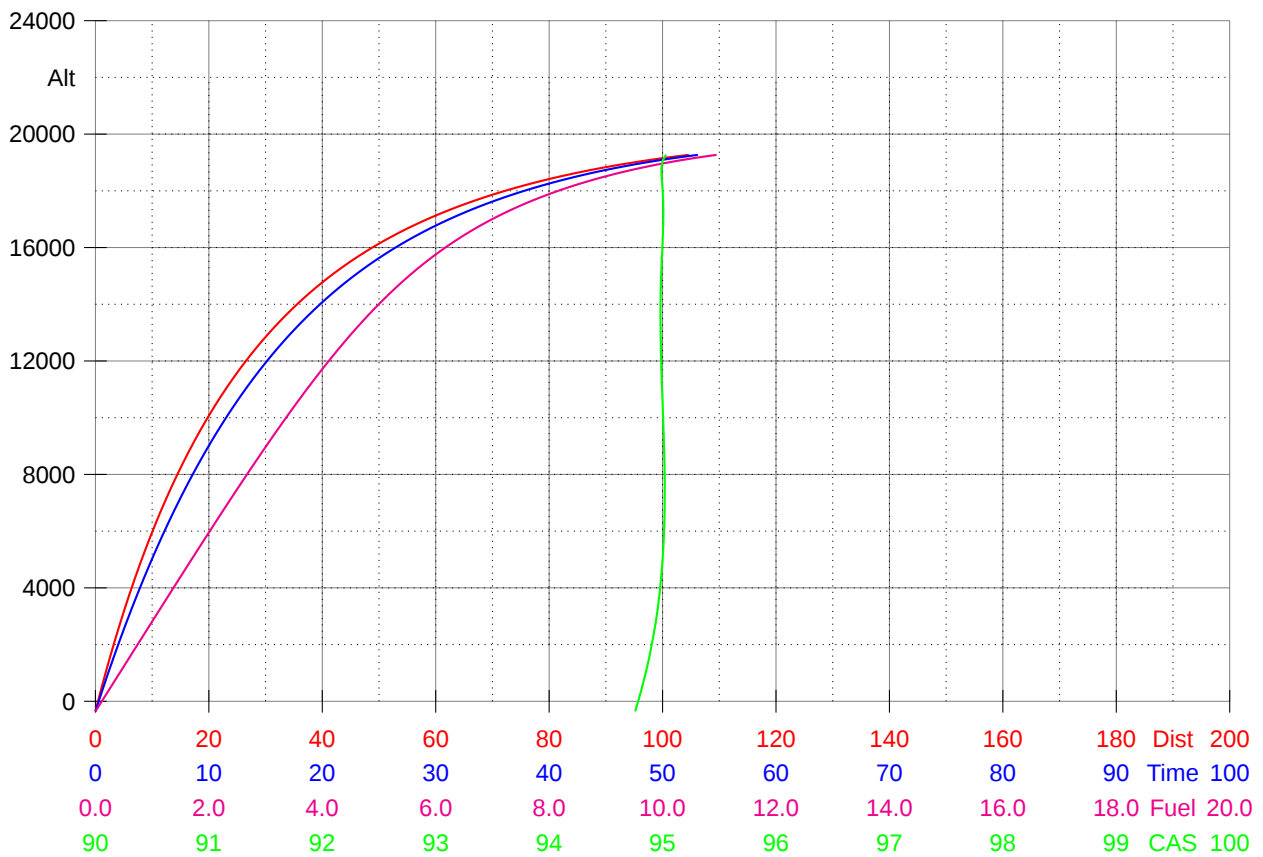
Destination Alternate	Dist	Time	Fuel	Hold FF
LGPL ASTYPALAI A	71.5	00:27	5.6	12.4
LGIR IRAKLION/ NIKOS KA- ...	164.1	01:05	13.4	12.4

### 3.3 Climb

DA 852ft, QFF 1020.7hPa, ISA+5°C, TO Mass 1135kg

True Alt ft	PA FL	DA ft	Rate ft/min	Track nmi	Time	Fuel usg	FF usg/h	TAS kts	Gradient %
1000	8	1316	1177	0.6	00:23	0.1	22.3	96	12.49%
2000	18	2296	1119	2.0	01:15	0.5	21.2	97	12.09%
3000	28	3277	1061	3.5	02:09	0.8	20.1	99	11.69%
4000	37	4258	1002	5.1	03:06	1.1	19.1	100	11.28%
5000	47	5239	943	6.8	04:07	1.4	18.1	102	10.87%
6000	57	6219	884	8.6	05:12	1.7	17.1	103	10.45%
7000	67	7200	824	10.6	06:21	2.0	16.1	105	10.03%
8000	77	8181	764	12.8	07:35	2.4	15.2	107	9.60%
9000	87	9162	703	15.2	08:56	2.7	14.4	108	9.17%
10000	96	10142	642	17.9	10:24	3.0	13.5	110	8.72%
11000	106	11123	580	20.8	12:01	3.4	12.8	112	8.27%
12000	116	12104	519	24.2	13:48	3.7	12.1	113	7.80%
13000	126	13085	456	28.0	15:50	4.1	11.5	115	7.32%
14000	136	14065	394	32.5	18:09	4.6	11.0	117	6.82%
15000	146	15046	332	37.9	20:52	5.1	10.7	119	6.29%
16000	155	16027	271	44.4	24:08	5.7	10.5	121	5.74%
17000	165	17008	210	52.7	28:15	6.4	10.4	123	5.14%
18000	175	17989	152	64.0	33:45	7.3	10.6	125	4.49%
19000	185	18969	96	80.9	41:49	8.8	10.8	127	3.76%
20000	195	19950	48	104.9	53:06	10.8	11.3	128	3.05%

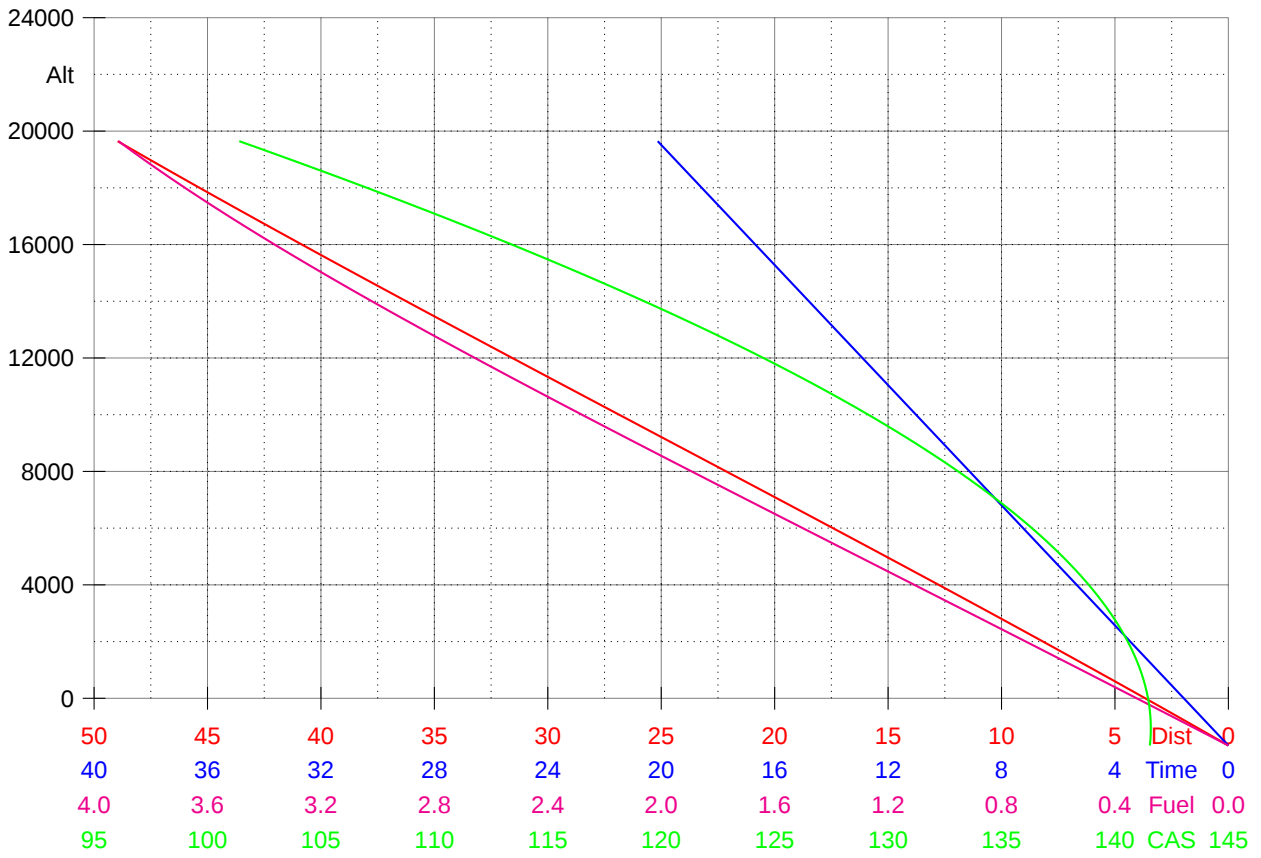




### 3.4 Descent

DA 1590ft, QFF 1013.4hPa, ISA+14°C, Ldg Mass 1013kg

True Alt ft	PA FL	DA ft	Rate ft/min	Track nmi	Time	Fuel usg	FF usg/h	TAS kts	Gradient %
1000	10	2517	1059	2.1	00:53	0.2	12.4	143	7.70%
2000	19	3461	1059	4.3	01:47	0.4	12.5	145	7.66%
3000	29	4406	1059	6.4	02:41	0.6	12.5	146	7.62%
4000	38	5350	1059	8.6	03:35	0.7	12.5	147	7.58%
5000	48	6294	1059	10.9	04:29	0.9	12.5	148	7.55%
6000	57	7238	1059	13.1	05:24	1.1	12.5	149	7.52%
7000	67	8183	1059	15.3	06:18	1.3	12.5	149	7.50%
8000	76	9127	1059	17.6	07:12	1.5	12.4	150	7.47%
9000	86	10071	1059	19.8	08:06	1.7	12.3	150	7.46%
10000	95	11016	1059	22.1	09:00	1.9	12.2	150	7.44%
11000	105	11960	1059	24.3	09:54	2.0	12.1	150	7.43%
12000	115	12904	1059	26.6	10:48	2.2	11.9	149	7.42%
13000	124	13849	1059	28.8	11:42	2.4	11.7	149	7.41%
14000	134	14793	1059	31.1	12:36	2.6	11.4	148	7.41%
15000	143	15737	1059	33.3	13:30	2.8	11.1	147	7.41%
16000	153	16682	1059	35.5	14:24	2.9	10.8	146	7.41%
17000	162	17626	1059	37.7	15:19	3.1	10.4	145	7.42%
18000	172	18570	1059	39.8	16:13	3.2	10.0	143	7.43%
19000	181	19515	1059	42.0	17:07	3.4	9.5	141	7.45%
20000	191	20459	1059	44.1	18:01	3.5	8.9	139	7.46%
21000	200	21403	1059	45.3	18:32	3.6	8.5	138	7.63%



## 4 ATC Briefing

### 4.1 Addressing

FIR LAAA LDZO LGGG LYBA  
AFTN EUCBZMFP EUCHZMFP LAAAZFZX

### 4.2 AUGUR GPS RAIM Prediction Tool – Terminal/Approach Tool

[retrieved](#) 2017-09-04 18:10:15Z

#### Scenario

Start 04/09/2017 00:00:00 UTC  
Stop 07/09/2017 00:00:00 UTC  
Request 04/09/2017 18:10:12 UTC

#### Configuration

Mask Angle 5.0 degrees  
Algorithm FD  
Mode APPROACH

#### Constellation

Almanac Week:941, TOA:233472  
NANUs 2017087, 2017095

#### **LDDU (Cilipi, 42.56135, 18.26824, 160.6296)**

Baro Aided Outages	Non Baro Aided Outages
No Outages	04/09/2017 23:02:30 until 04/09/2017 23:06:30 05/09/2017 22:58:30 until 05/09/2017 23:02:30 06/09/2017 22:54:30 until 06/09/2017 22:58:30

#### **LGIR (Nikos Kazantzakis, 35.33972, 25.18028, 35.052)**

Baro Aided Outages	Non Baro Aided Outages
No Outages	No Outages

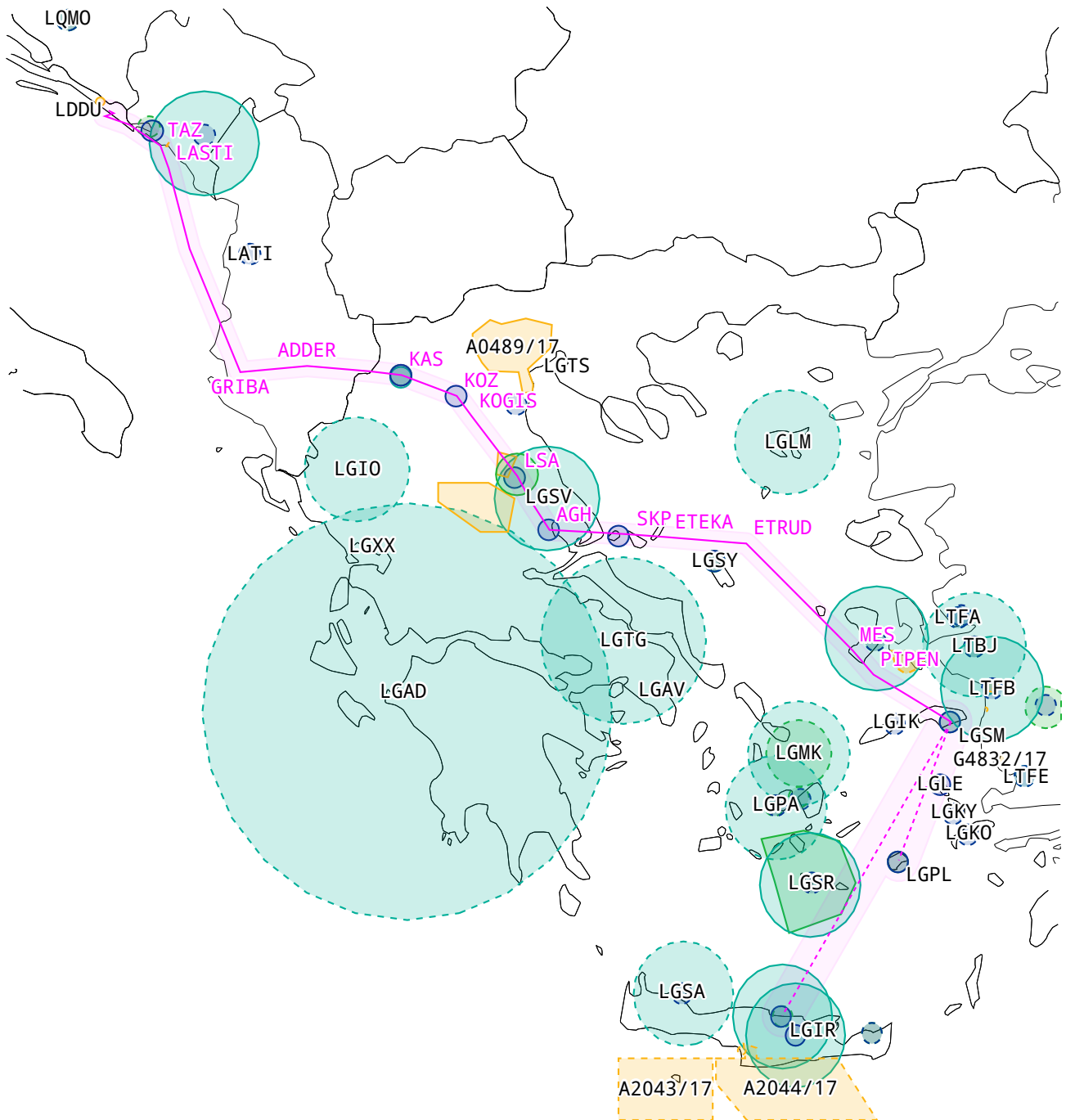
#### **LGPL (Astypalaia, 36.58, 26.37528, 50.292)**

Baro Aided Outages	Non Baro Aided Outages
No Outages	No Outages

#### **LGSM (Aristarchos of Samos, 37.68917, 26.91222, 6.096)**

Baro Aided Outages	Non Baro Aided Outages
No Outages	No Outages

### 4.3 NOTAM



Color	Description	Color	Description
<span style="color: red;">■</span>	Prohibited, Restricted and Danger Areas	<span style="color: darkgreen;">■</span>	Military Operations Areas
<span style="color: orange;">■</span>	Parachute Jumping Areas	<span style="color: teal;">■</span>	Navigation Related
<span style="color: blue;">■</span>	Aerodrome Related	<span style="color: green;">■</span>	Other

#### Departure LDDU DUBROVNIK / CILIP I

**LDDU PARACHUTE JUMPING EXERCISE (PJE), PARAGLIDING OR HANG GLIDING WILL TAKE PLACE**

**B0543/17**

From 2017-07-26 03:34 until 2017-10-26 15:47, DAILY SR-SS, GND up to 1000FT AGL

PARAGLIDING ACTIVITY WI AREA DEFINED BY FLW COORD:

[423936N 0181042E](#) (NEAR GRBAVAC) - [423750N 0181252E](#) (NEAR GRBAVAC) -

[423731N 0181226E](#) (NEAR GRBAVAC) - [423908N 0180925E](#) (NEAR GRBAVAC) -

[423936N 0181042E](#) (NEAR GRBAVAC).



**Destination LGSM SAMOS / ARISTARCHOS OF SAMOS**

**LGSM AERODROME CONCENTRATION OF BIRDS**

**B0775/17**

From 2017-08-09 19:10 until 2017-09-30 21:59  
CONCENTRATION OF BIRDS INCLUDING SEAGULLS, FALCONS, BUZZARDS AND  
OTHER SMALL PASSERINES IN THE VICINITY OF THE AIRPORT.  
CAUTION ADVISED.

↑

**LGSM AERODROME AVAILABLE, PRIOR PERMISSION REQUIRED**

**B0724/17**

From 2017-07-28 17:17 until 2017-10-31 21:00  
HEL FLIGHTS MUST ADVISE THEIR SCHEDULE AND GET APPROVAL AT LEAST  
60 MINUTES BEFORE ARRIVAL, STATING  
-HELICOPTER TYPE AND MTOW IN KILOGRAMMS  
-DATE AND TIME OF ARRIVAL/DEPARTURE  
-ORIGIN AND DESTINATION  
-HANDLING AGENT/REPRESENTATIVE/FUEL TYPE(IF APPLICABLE).

↑

**LGSM AERODROME AVAILABLE, PRIOR PERMISSION REQUIRED**

**B0723/17**

From 2017-07-28 17:10 until 2017-10-31 21:00  
DUE TO OPERATIONAL REASONS BELOW RESTRICTIONS ARE IN EFFECT:  
PRIOR PERMISSION REQUIRED (PPR) AT LEAST 6 HRS PRIOR FLIGHT  
ARRIVAL FOR GA/BA IFR/VFR FLIGHTS-EXCLUDING HEL STATING  
-ICAO AIRCRAFT TYPE AND MTOW IN KILOGRAMMS  
-DATE AND TIME OF ARRIVAL/DEPARTURE  
-ORIGIN AND DESTINATION  
-HANDLING AGENT/REPRESENTATIVE/FUEL TYPE(IF APPLICABLE)  
-ALL PPR REQUESTS MUST BE CLEARED BY A HANDLING AGENT OR  
REPRESENTATIVE VIA THE FOLLOWING E-MAIL SMIPPR(AT)FRAPORT-GREECE.COM  
OR TEL +306985053887  
-MINIMUM GROUND TIME ALLOWED IS 20 MINUTES FOR ALL FLIGHTS  
EXCLUDING HEL  
-ALREADY APPROVED FLIGHTS ARE NOT AFFECTED  
-STATE, MEDICAL, MILITARY, SEARCH AND RESCUE, DIVERSIONS,  
HUMANITARIAN AND FLIGHTS IN EMERGENCY ARE EXCLUDED FROM PPR  
PROCEDURE.

↑

**LGSM AERODROME HOURS OF SERVICE**

**B0357/17**

From 2017-04-10 12:38 until 2017-10-31 23:59  
SAMOS/ARISTARCHOS AD OPR HRS AS FOLLOWS:  
FROM 10/04/2017 TILL 31/10/2017  
EVERY DAY 0300-1900  
NOTE:  
-ON 10/04 MON 0400-1300.

↑

**LGSM METEOROLOGICAL SERVICE LIMITED**

**B0827/17**

From 2017-08-31 15:44 until 2017-09-30 23:59  
ANEMOMETER RWY 27 U/S.

↑

**LGSM THRESHOLD LIGHTS UNSERVICEABLE**

**B0634/17**

From 2017-06-29 17:38 until 2017-09-30 23:59  
RTIL RWY 27 U/S.

↑

**LGSM MOVEMENT AREA OTHER**

**B0676/17**

From 2017-07-07 06:40 until 2017-10-07 23:59  
CAUTION ADVISED DURING TAKE OFF, LANDING AND TAXIING DUE TO  
POSSIBLE ENTRANCE OF WILD ANIMALS ON THE RWYS AND TWYS, ESPECIALLY  
DURING SUNRISE AND SUNSET.

↑

**LGSM PARKING AREA OTHER**

**B0705/15**

From 2015-06-29 16:02 until PERM  
ALL GENERAL AVIATION LIGHT AIRCRAFT, REQUESTING NIGHT STOP AT  
SAMOS AIRPORT ARE ADVISED THAT DUE TO PARKING SPACE RESTRICTIONS NON  
MARKED AREAS FOR PARKING ARE ASSIGNED.

↑

**LGSM OBSTACLE LIGHTS UNSERVICEABLE**

**B0792/17**

From 2017-08-18 10:24 until 2017-09-30 23:59  
FOLLOWING LGSM OBSTACLE LIGHTS UNSERVICEABLE  
373958.49N, 0265150.00E  
374122.15N, 0264838.20E  
374125.26N, 0265014.52E  
374136.71N, 0265013.10E  
374232.86N, 0265353.56E  
374236.14N, 0265435.77E  
374152.14N, 0265557.86E  
374121.80N, 0265618.82E  
374124.89N, 0265701.67E  
REF AIP GREECE AD2-LGSM-4  
CAUTION ADVISED

↑

**Alternate LGPL ASTYPALAIA**

**LGPL AERODROME HOURS OF SERVICE**

**D0228/17**

From 2017-05-30 08:25 until 2017-10-28 23:59  
ASTYPALAIA AERODROME OPR HRS:  
FROM 30/05/2017 TILL 28/10/2017  
MON 0730-1000 1300-1600  
TUE THU 0300-0600  
WED 0730-1000  
FRI SUN 1100-1400  
SAT 0300-1000  
NOTE:  
-ON 31/05 WED 0500-1100.

↑

**LGPL OBSTACLE ERECTED**

**D0209/15**

From 2015-05-27 09:52 until PERM  
REF AIP GREECE LGPL AD 2.10 (AERODROME OBSTACLES):  
IN CIRCLING AREA AND AT AD:  
OBSTACLE TYPE  
ELEVATION  
MARKINGS/LGT  
COORDINATES  
-----  
HIGH GROUND  
232M  
NIL / LGTD LIM R, NR 1  
363329.96 N 0262027.49 E  
HIGH GROUND  
93M  
NIL / LGTD LIL R, NR 2  
363416.78 N 0262142.19 E  
HIGH GROUND  
95M  
NIL / LGTD LIL R, NR 3  
363439.27 N 0262220.50 E  
HIGH GROUND  
121M  
NIL / LGTD LIM R, NR 4  
363508.86 N 0262316.62 E  
HIGH GROUND  
100M  
NIL / LGTD LIM R, NR 5  
363455.46 N 0262330.53 E  
HIGH GROUND  
108M  
NIL / LGTD LIM R, NR 6  
363444.12 N 0262408.30 E  
HIGH GROUND

185M  
NIL / LGTD LIM R, NR 7  
363445.79 N 0262440.41 E.

↑

## Alternate LGIR IRAKLION/ NIKOS KAZANTZAKIS

### LGIR AERODROME OTHER

A0516/17

From 2017-04-01 00:00 until 2017-10-31 23:59  
LONG STAY OF FOREIGN MILITARY A/C IS NOT PERMITTED.  
LANDING OF FOREIGN MILITARY A/C CARRYING O/B CLASS I  
DANGEROUS GOODS IS NOT PERMITTED.

↑

### LGIR AERODROME LIMITED

A0060/16

From 2016-01-11 12:00 until PERM  
USE OF AUXILIARY POWER UNIT (APU) OF TRANSALL C-160 AIRCRAFT  
IS NOT PERMITTED ON APRON PARKING STANDS DUE TO HIGH EXHAUST  
GAS TEMPERATURE CAUSING HARM TO TARMAC.

↑

### LGIR THRESHOLD LIGHTS UNSERVICEABLE

A2145/17

From 2017-08-31 11:54 until 2017-09-30 23:59  
RTIL RWY 27 U/S.

↑

### LGIR TAXIWAY(S) CLOSED

A1335/13

From 2013-08-05 12:20 until PERM  
TWY C UNSERVICEABLE FOR WIDE BODY AIRCRAFTS.

↑

### LGIR TACAN OTHER

M0560/17

From 2017-08-31 09:32 until 2017-09-30 23:59  
IRAKLION/NIKOS KAZANTZAKIS TACAN 'RKL' 108.300MHZ/CH20X  
OPERATIONAL WITH LIMITATIONS. BACKUP EQUIPMENT U/S.

↑

## LGAD ANDRAVIDA

### LGAD AIR/GROUND UNSERVICEABLE

M0413/17

From 2017-06-30 05:59 until 2017-09-30 07:00  
FREQ F711 UNSERVICEABLE DUE TO MAINTENANCE.

↑

## LGAV ATHINAI/ ELEFThERIOS VENIZELOS

### LGAV VOR/DME OTHER

A1369/17

From 2017-06-07 15:25 until 2017-12-06 14:30  
KEA VOR/DME 'KEA' 115.000MHZ/CH97X, RESUMED NORMAL OPS RESTRICTED AS  
FLW:  
1.ON RADIAL 165 (AIRWAY A10) U/S BEYOND 15NM DUE TO UNRELIABLE  
AZIMUTH GUIDANCE.  
2.ON RADIAL 308 (AIRWAY R19) U/S BEYOND 11NM DUE TO UNRELIABLE  
AZIMUTH GUIDANCE  
3.ON RADIAL 321 U/S BEYOND 12NM DUE TO UNRELIABLE AZIMUTH GUIDANCE.

↑

## LGBL ALMIROS/ NEA ANCHIALOS

### LGBL GROUND CONTROLLED APPROACH SYSTEM ON TEST, DO NOT USE

M0533/17

From 2017-08-17 17:29 until 2017-09-15 12:00  
-LGBL:ALMIROS GCA NOT OPERATIONAL,AWAITING FLIGHT CHECK.

↑

### LGBL GROUND CONTROLLED APPROACH SYSTEM UNSERVICEABLE

M0274/17

From 2017-05-15 21:01 until 2017-09-17 21:00  
FROM MONDAY 170515 21.01 UTC TILL SUNDAY 170917 21.00 UTC AND

HOLIDAYS, GCA WILL BE CLOSED AND WILL BE AVAILABLE WITH 3 HOURS PRIOR NOTICE , EXEPT 111 C.W. NIGHT FLIGHTS.

↑

**LGBL AERODROME HOURS OF SERVICE**

**B0240/17**

From 2017-03-26 00:00 until 2017-10-28 23:59

ALMIROS/NEA ANCHIALOS AIRPORT HOURS OF SERVICE AS FOLLOWS:

FROM 26/03/2017 TILL 28/10/2017

MON,TUE,WED 0530-1100

THU CLOSED

FRI 0530-1130

SAT 0900-1830

SUN 0600-1030.

NOTES:

1.ON 01/04 SAT 0600-1030

2.ON 08/04,15/04,22/04 SAT 1300-1730

3.ON 30/09 SAT 0900-1700

4.ON 07/10,14/10,21/10,28/10 SAT 0900-1400.

↑

**LGBL RUNWAY ARRESTING GEAR UNSERVICEABLE**

**M0077/17**

From 2017-02-06 06:57 until PERM

-LGBL: ARRESTING CABLE ON TAXIWAY A U/S.

↑

**LGHI CHIOS/ OMIROS**

**LGHI VOR/DME OTHER**

**A0028/17**

From 2017-01-08 12:43 until PERM

HOS VOR/DME 110,80 MHZ/CH 45X OPERATIVE SUBJECT TO THE FOLLOWING

LIMITATION ARC 230 TO 330 (CW) U/S.

↑

**LGKA KASTORIA / ARISTOTELIS**

**LGKA AIR/GROUND UNSERVICEABLE**

**D0284/17**

From 2017-07-06 05:52 until 2017-10-05 23:59

KASTORIA INFORMATION UHF FREQ 257.800MHZ U/S.

↑

**LGKA AERODROME OTHER**

**D0291/17**

From 2017-07-20 08:35 until 2017-10-05 23:59

ALDIS LAMP NOT AVAILABLE AT KASTORIA AFIS TOWER.

↑

**LGKA AERODROME CONCENTRATION OF BIRDS**

**D0283/17**

From 2017-07-06 05:50 until 2017-10-05 23:59

KASTORIA/ARISTOTELIS CAUTION ADVISED TO ALL PILOTS DUE TO BIRD

CONCENTRATION ALONG THE RWY 12/30 AND IN THE VICINITY OF THE AIRPORT.

↑

**LGKA AERODROME HOURS OF SERVICE**

**D0111/17**

From 2017-03-26 00:00 until 2017-10-28 23:59

KASTORIA AIRPORT HOURS OF SERVICE AS FOLLOWS:

FROM 26/03/2017 TILL 28/10/2017

A.FROM 26/03 TILL 28/05 AND 02/10 TILL 28/10

MON,TUE,THU 0530-1100

WED 0830-1400

FRI 0600-1130

SAT CLOSED

SUN 0830-1200

B.FROM 29/05 TILL 01/10

MON,TUE,THU,FRI 0530-1100

WED 0630-1130

SAT CLOSED

SUN 0730-1130.

↑



<b>LGKA METEOROLOGICAL SERVICE OTHER</b>	<b>D0338/17</b>
From 2017-08-30 09:38 until 2017-10-05 23:59 ANEMOMETER RWY30 U/S.	↑
<b>LGKA THRESHOLD LIGHTS UNSERVICEABLE</b>	<b>D0282/17</b>
From 2017-07-06 05:49 until 2017-10-05 23:59 KASTORIA/ARISTOTELIS RTIL RWY 30 U/S.	↑
<b>LGKA THRESHOLD LIGHTS UNSERVICEABLE</b>	<b>D0280/17</b>
From 2017-07-06 05:46 until 2017-10-05 23:59 KASTORIA/ARISTOTELIS RTIL RWY12 U/S.	↑
<b>LGKA LOCATOR OTHER</b>	<b>A1627/17</b>
From 2017-07-06 05:43 until 2017-10-05 23:59 KASTORIA LOCATOR KSO 372KHZ U/S BEYOND 20NM.	↑
<b>LGKA AERODROME CONTROL TOWER (TWR) OTHER</b>	<b>D0292/17</b>
From 2017-07-20 08:43 until 2017-10-05 23:59 SIGNAL FLARES NOT AVAILABLE AT KASTORIA AFIS TOWER.	↑
 <b>LGKZ KOZANI / FILIPPOS</b>	
<b>LGKZ AERODROME HOURS OF SERVICE</b>	<b>D0109/17</b>
From 2017-03-26 00:00 until 2017-10-28 23:59 KOZANI AIRPORT HOURS OF SERVICE AS FOLLOWS: FROM 26/03/2017 TILL 28/10/2017 MON,TUE,THU 0500-1000 WED 0500-1100 FRI 0600-1200 SAT CLOSED SUN 0700-1100.	↑
 <b>LGLE LEROS</b>	
<b>LGLE AIR/GROUND UNSERVICEABLE</b>	<b>D0303/17</b>
From 2017-07-30 07:00 until 2017-09-30 20:59 G/A/G LEROS RADIO HF FREQ: 5637KHZ AND 2989KHZ U/S.	↑
<b>LGLE AERODROME HOURS OF SERVICE</b>	<b>D0330/17</b>
From 2017-08-24 07:42 until 2017-10-28 23:59 LEROS AD OPR HRS AS FOLLOWS: FROM 24/08/2017 TILL 28/10/2017 ----- A. FROM 24/08 TILL 30/09 MON,WED,SAT 0600-1000 1145-1330 TUE,THU,FRI,SUN 0600-0800 1145-1330 B. FROM 01/10 TILL 28/10 MON,FRI 0400-0845 TUE,WED,THU,SAT 0400-0830 SUN 0400-0600 NOTES: 1.ON 24/08 THU,25/08 FRI,26/08 SAT 0550-1330 2.ON 27/08 SUN,29/08 TUE,31/08 THU 0900-1330 3.ON 28/08 MON,30/08 WED 0700-1330	↑
<b>LGLE AERODROME LIMITED</b>	<b>D0297/17</b>
From 2017-07-28 07:33 until 2017-09-30 20:59 DUE TO OPERATIONAL REASONS, 24 HOURS PRIOR NOTICE FOR LANDING AND PARKING PERMISSION IS REQUIRED FOR ALL GENERAL AND NON-SCHEDULED FLIGHTS. E-MAIL: DALE(AT)HCAA.GR.	

PRIOR CO-ORDINATION WITH SKYSERV HANDLING AGENCY IS ALSO REQUIRED.  
E-MAIL: LRSOPS(AT)SKYSERV.AERO, TEL: 00302247025578 00302247022777,  
MOB: 00306936093710.

↑

**LGLE AERODROME OTHER**

**D0256/17**

From 2017-06-26 05:54 until 2017-09-26 23:59  
ALDIS LAMP U/S.

↑

**LGLE AERODROME OTHER**

**D0255/17**

From 2017-06-26 05:51 until 2017-09-26 23:59  
SIGNAL FLARES NOT AVAILABLE.

↑

**LGLE THRESHOLD LIGHTS UNSERVICEABLE**

**D0275/17**

From 2017-07-03 11:21 until 2017-09-26 23:59  
RUNWAY 32 THRESHOLD LIGHTS (RTHL) U/S.

↑

**LGLE THRESHOLD LIGHTS UNSERVICEABLE**

**D0274/17**

From 2017-07-03 11:15 until 2017-09-26 23:59  
RUNWAY 14 THRESHOLD LIGHTS (RTHL) U/S.

↑

**LGLM LIMNOS / IFAISTOS**

**LGLM VOR UNSERVICEABLE**

**A2148/17**

From 2017-08-31 15:36 until 2017-09-15 21:00  
LIMNOS VOR/DME (LMO) 109.20MHZ/CH29X, VOR PART U/S.

↑

**LGLR LARISSA**

**LGLR GROUND CONTROLLED APPROACH SYSTEM HOURS OF SERVICE**

**M0383/17**

From 2017-06-23 05:15 until 2017-09-22 12:00  
LARISSA GCA HOURS OF SERVICE AS FOLLOWS: 0400 - 1200 EXCEPT  
WEEKENDS  
AND HOLS. REST HRS, WEEKENDS AND HOLS 60MIN PN VIA FLIGHT PLAN AND  
TELEPHONE.

↑

**LGLR PRECISION APPROACH PATH INDICATOR (PAPI) COMPLETELY WITHDRAWN**

**M0492/14**

From 2014-09-13 10:15 until PERM  
LGLR: PAPI LIGHTS RWY 08R/26L COMPLETELY WITHDRAWN.

↑

**LGLR RUNWAY ARRESTING GEAR COMPLETELY WITHDRAWN**

**M0493/14**

From 2014-09-13 10:30 until PERM  
LGLR: ARRESTING GEAR (HOOK) RWY 08R/26L AND ARRESTING BARRIERS  
(NET) RWY 08R COMPLETELY WITHDRAWN

↑

**LGLR TAXIWAY(S) CLOSED**

**M0552/08**

From 2008-12-02 12:26 until PERM  
THE PART OF TAXIWAY B BETWEEN INTERSECTION G AND H CLOSED

↑

**LGLR STANDARD INSTRUMENT ARRIVAL (STAR) CHANGED**

**M0324/17**

From 2017-06-01 05:00 until 2017-11-30 23:59  
REF MAIP GREECE VOL-1 ON PAGE L-1-6 STAR EDASI 1U AND LOPOS 1U  
AMMEND LAR 9 DME TO READ LAR 7 DME AND LAR 8 DME RESPECTIVELY AS  
DESCRIBED ON PAGE L-1-7.

↑

**LGSK SKIATHOS / ALEXANDROS PAPADIAMANDIS**

**LGSK AERODROME LIMITED**

**B0776/17**

From 2017-08-10 14:35 until 2017-10-31 20:59

-HEL FLIGHTS MUST ADVISE THEIR SCHEDULE AND GET APPROVAL AT LEAST 60 MINUTES BEFORE ARRIVAL STATING  
-HELICOPTER TYPE AND MTOW IN KILOGRAMMS  
-DATE AND TIME OF ARRIVAL/DEPARTURE  
-ORIGIN AND DESTINATION  
-HANDLING AGENT/REPRESENTATIVE/FUEL TYPE (IF APPLICABLE).

↑

**LGSK AERODROME AVAILABLE, PRIOR PERMISSION REQUIRED**

**B0749/17**

From 2017-08-04 10:28 until 2017-10-31 20:59  
SKIATHOS/ALEXANDROS PAPADIAMANTIS INTL:  
PRIOR PERMISSION REQUIRED(PPR) AT LEAST 6 HRS PRIOR FLIGHT ARRIVAL FOR GA/BA IFR/VFR FLIGHTS EXCLUDING HELIS, STATING  
-ICAO AIRCRAFT TYPE AND MTOW IN KILOGRAMMS  
-DATE AND TIME OF ARRIVAL/DEPARTURE  
-ORIGIN AND DESTINATION  
-HANDLING AGENT/REPRESENTATIVE/FUEL TYPE (IF APPLICABLE)  
-ALL PPR REQUESTS MUST BE CLEARED BY A HANDLING AGENT OR REPRESENTATIVE VIA THE FOLLOWING EMAIL JSIPPR(AT)FRAPORT-GREECE.COM  
-MINIMUM GROUND TIME IS LIMITED TO 20 MINUTES FOR ALL FLIGHTS EXCLUDING HELIS  
-PRIOR PERMISSION REQUIRED FROM AIRPORT OPERATOR AT LEAST 24HRS FOR ALL TRAINING FLIGHTS  
-PRIOR PERMISSION FROM AIRPORT OPERATOR FOR TEST FLIGHTS IS REQUIRED  
-ALREADY APPROVED FLIGHTS ARE NOT AFFECTED  
-NEW PPR SHOULD BE SUBMITTED TO AIRPORT OPERATOR WHEN THERE IS A DEVIATION +/-20 MINUTES FROM ALREADY APPROVED TIMES  
-STATE, MEDICAL, MILITARY, SEARCH AND RESCUE, DIVERSIONS, HUMANITARIAN AND FLIGHTS IN EMERGENCY ARE EXCLUDED FROM PPR PROCEDURE.

↑

**LGSK AERODROME OTHER**

**B0747/17**

From 2017-08-03 16:25 until 2017-10-10 20:59  
CROSS BLEED PROCEDURE FOR ENGINE START UP IS PERMITTED ONLY ON THE RWY.

↑

**LGSK AERODROME CONCENTRATION OF BIRDS**

**B0745/17**

From 2017-08-03 16:18 until 2017-10-08 20:59  
CONCENTRATION OF BIRDS INCLUDING GULLS, DUCKS, FALCONS, BUZZARDS, HARRIERS AND OTHER SMALL PASSERINES IN THE VICINITY OF THE AIRPORT. CAUTION ADVISED.

↑

**LGSK AERODROME HOURS OF SERVICE**

**B0354/17**

From 2017-04-10 12:05 until 2017-10-31 23:59  
SKIATHOS/ALEXANDROS PAPADIAMANTIS AD OPR HRS AS FOLLOWS:  
FROM 10/04/2017 TILL 31/10/2017  
EVERY DAY 0300-1900  
NOTE:  
-ON 10/04 MON 0430-0630 1145-1345.

↑

**LGSK FIRE FIGHTING AND RESCUE CHANGED**

**B0744/17**

From 2017-08-03 16:15 until 2017-10-16 20:59  
REF AIP-GREECE AD 2-LGSK-2 PARAGRAPH 2.6: SKIATHOS/ALEXANDROS PAPADIAMANDIS AD FIREFIGHTING AND RESCUE CATEGORY CHANGED (UPGRADED) TO CAT 7 (SEVEN).

↑

**LGSK PRECISION APPROACH PATH INDICATOR (PAPI) UNSERVICEABLE**

**B0812/17**

From 2017-08-30 07:53 until 2017-09-30 20:59  
SKIATHOS PAPI LIGHTS RWY 20 U/S.

↑

**LGSK APRON OTHER**

**B0583/16**

From 2016-06-24 14:32 until PERM  
REF AIP GREECE AD2 LGSK ADC, APRON EXTENSION AND NEW NORTHERN TWY L (HATCHED AREA) FULLY OPERATIONAL.

↑

## LGSR SANTORINI

### LGSR CLASS B AIRSPACE OTHER

From 2017-04-22 03:00 until 2017-10-31 20:00  
IFR/VFR FLIGHTS FOR TRAINING OR EXAMINATION PURPOSES ARE NOT  
ACCEPTED WITHIN SANTORINI TMA.

B0394/17

↑

### LGSR CLASS B AIRSPACE CHANGED

From 2017-03-14 08:41 until PERM  
REF AIP GREECE ENR 2.1.22 SANTORINI TMA AMEND TO READ CORRECT  
COORDINATES AS FOLLOWS:

[364500N0245800E](#) - [364900N0252400E](#)

[364400N0254600E](#) - [362400N0255600E](#)

[360900N0254700E](#) - [360000N0251500E](#)

[362500N0250600E](#)

B0204/17

↑

### LGSR TACAN UNSERVICEABLE

From 2017-08-10 07:55 until 2017-11-10 21:00  
SANTORINI TACAN SAN 116.40 MHZ/CH111X U/S.

M0515/17

↑

## LGSV STEFANOVIKION

### LGSV VOR/DME UNSERVICEABLE

From 2017-08-11 10:58 until 2017-09-11 20:59  
STEFANOVIKION VOR STV 112.900MHZ/CH76X U/S.

M0519/17

↑

## LGSY SKIROS

### LGSY AERODROME HOURS OF SERVICE

From 2017-05-31 07:58 until 2017-10-28 23:59  
SKIROS AIRPORT HOURS OF SERVICE AS FOLLOWS:  
FROM 31/05/2017 TILL 28/10/2017

-----  
MON, THU 0730-1200

TUE, SAT 0900-1500

WED 0600-1200

FRI 1000-1400

SUN CLOSED

NOTE:

.-ON 31/05 WED 0800-1400.

D0235/17

↑

### LGSY PRECISION APPROACH PATH INDICATOR (PAPI) UNSERVICEABLE

From 2014-09-15 12:15 until PERM  
PAPI LIGHTS RWY 35 NOT AVAILABLE.

D0239/14

↑

### LGSY OBSTACLE ERECTED

From 2017-09-04 12:55 until 2017-10-05 12:00  
CRANE ERECTED AT THE EXTENSION OF RUNWAY 35 FOR THE REPLACEMENT OF  
BRAKE-WATER. CRANE HEIGHT 25 METERS POSITION N3859,120' E02429,178'

D0345/17

↑

### LGSY OBSTACLE LIGHTS UNSERVICEABLE

From 2016-12-31 08:21 until 2017-12-31 23:59  
OBSTACLE LIGHTS ON ANTENNAS WITH MAX HEIGHT 120FT AND  
DISTANCE 300M (1000FT) EAST FROM THR RWY 17 U/S.

D0444/16

↑

## LGTL KASTELI

### LGTL AERODROME HOURS OF SERVICE

From 2013-12-20 07:16 until PERM

KASTELLI AERODROME HOURS OF SERVICE :

SUNRISE TO SUNSET(HJ).

FROM SUNSET TO SUNRISE 1 HOUR PRIOR NOTICE AT TEL 2891035550.

M0606/13

↑

### LGTL FIRE FIGHTING AND RESCUE DOWNGRADED

From 2017-09-04 12:30 until 2017-09-05 12:00

FIREFIGHTING PROTECTION CATEGORY DOWNGRADED TO FIVE (5).

M0569/17

↑

### LGTL TACAN ON TEST, DO NOT USE

From 2017-09-04 12:20 until 2017-09-05 23:59

KASTELI TACAN KLI 111.90MHZ/CH56X ON TEST DO NOT USE. AWAITING

FLIGHT CHECK.

M0568/17

↑

## LGTS THESSALONIKI/ MAKEDONIA

### LGTS VOR UNSERVICEABLE

From 2017-06-30 12:00 until 2017-09-30 12:00

FISKA VOR/DME FSK 116.400MHZ/CH111X, VOR PART U/S.

A1563/17

↑

## LTFB IZMIR/SELÇUK EFES

### LTFB NONDIRECTIONAL RADIO BEACON UNSERVICEABLE

From 2017-08-01 11:07 until 2017-10-31 14:00

NDB SEL 424KHZ U/S DUE TO DISPLACEMENT.

INFORMATION WILL BE ISSUED IN AIP.

A3700/17

↑

### LTFB NONDIRECTIONAL RADIO BEACON UNSERVICEABLE

From 2017-08-01 11:00 until 2017-10-31 14:00

SEL NDB 424KHZ CALISMIYOR.

-YER DEGİSİKLIĞİ NEDENİYLE,DEĞİSİKLIK BİLGİLERİ AIP'DE

YAYINLANACAKTIR-

H1740/17

↑

## LYPG PODGORICA

### LYPG NONDIRECTIONAL RADIO BEACON UNSERVICEABLE

From 2017-09-04 09:52 until 2017-09-18 12:00 EST

GO 420KHZ OUT OF SERVICE.

A1797/17

↑

### LYPG NONDIRECTIONAL RADIO BEACON UNSERVICEABLE

From 2017-09-04 09:53 until 2017-09-18 12:00 EST

GO 420KHZ VAN UPOTREBE.

C1925/17

↑

## LYTV TIVAT

### LYTV AERODROME OTHER

From 2017-03-24 09:18 until 2017-10-29 10:00 EST

TKOF AND LDG FROM/TO TIVAT AD OF NON-SKED, PRIVATE AND OTHER GENERAL AVIATION FLIGHTS (IFR/VFR) SHALL BE COORDINATED WITH TIVAT AD OPERATIVE CENTER.

36H PRIOR TO PLANNED TKOF/LDG OR IN CASE OF URGENCY ON THE SAME DAY OF TKOF/LDG, AN OPERATOR SHALL SUBMIT TO OPERATIVE CENTER,

FOLLOWING DATA:

-NAME OF OPERATOR

-ACFT TYPE

A0403/17

-CALL SIGN OR ACFT REG MARK  
-MAX TKOF WEIGHT OF ACFT  
-DATE AND TIME OF TKOF/LDG IN UTC AND  
-ICAO ID OF ORIGIN AND DEST AD.  
DATA TO BE SUBMITTED TO:  
TEL: 0038232670975  
FAX: 0038232670976  
SITA: TIVAPXH  
E-MAIL: DISPATCH.TIVAT(AT)APM.CO.ME

↑

**LYTV AERODROME OTHER**

**C0415/17**

From 2017-03-24 09:20 until 2017-10-29 10:00 EST  
TKOF I LDG SA/NA AD TIVAT VANREDNIH LETOVA, LETOVA ZA SOPSTVENE  
POTREBE I OSTALIH LETOVA OPSTE AVIJACIJE (IFR/VFR) MORAJU BITI  
USAGLASENI SA SAOBRAKAJNIM CENTROM AD TIVAT. IZVRSILAC LETA JE DUZAN  
DA NAJMANJE 36H PRE PLANIRANOG TKOF/LDG, A ZA HITNE SLUCAJEVE NA  
SAM DAN IZVRSENJA LETA, DOSTAVI SAOBRAKAJNOM CENTRU SLEDECE PODATKE:  
- NAZIV IZVRSIOCA LETA  
- TIP ACFT  
- POZIVNI ZNAK ILI REG OZNAKU VAZDUHOPLOVA  
- MAX TEZINA ACFT U POLETANJU  
- PLANIRANI DATUM I VREME TKOF/LDG U UTC I  
- ICAO ID AERODROMA POLASKA I ODREDISTA.  
OVI PODACI SE DOSTAVLJAJU NA:  
TEL: 0038232670975  
FAX: 0038232670976  
SITA: TIVAPXH  
E-MAIL: DISPATCH.TIVAT(AT)APM.CO.ME

↑

**LYTV FUEL AVAILABILITY NOT AVAILABLE**

**A0402/17**

From 2017-03-24 09:18 until 2017-10-29 10:00 EST  
FUEL 100LL NOT AVBL.

↑

**LYTV FUEL AVAILABILITY NOT AVAILABLE**

**C0414/17**

From 2017-03-24 09:20 until 2017-10-29 10:00 EST  
GORIVO 100LL NEDOSTUPNO.

↑

**LYTV MOVEMENT AREA LIMITED**

**A0401/17**

From 2017-03-24 09:17 until 2017-10-29 10:00 EST  
USE OF TWY B AND APRON TWY FROM ACFT PARKING STAND 1 TO ACFT  
PARKING STAND 4 AND PARKING ON ACFT PARKING STANDS FROM 1 TO 3  
APPROVED FOR ACFT WITH WING SPAN FROM 33M UP TO 36M.  
GUIDANCE PROVIDED BY TAXI MARKING GUIDELINES AND WINGMAN  
MARSHALING SIGNALS WHEN PARKING STANDS FROM 1 TO 4 OCCUPIED.  
CAUTION ADVISED.

↑

**LDZO ZAGREBLEBLBARCELONA FIR**

**LDZO METEOROLOGICAL SERVICE OTHER**

**A2397/17**

From 2017-07-03 00:00 until PERM  
AIRMET ADDITIONALLY ISSUED FOR LOW VISIBILITY AND LOW CLOUD BASE.  
REF AIP GEN 3.5-11, ITEM 3.5.8.3.

↑

**LGGG ATHINAI FIR**

**LGGG LTBB FLIGHT INFORMATION REGION (FIR) OTHER**

**A1469/17**

From 2017-03-27 12:54 until PERM  
NAVIGATIONAL WARNING TO ALL CONCERNED:  
REF TO GREECE AIP AIRAC AMDT NR:04/16 PAGE ENR 4.4-3 THE NEW  
SIGNIFICANT POINTS ARE OVER THE HIGH SEAS AND UNILATERALLY PUBLISHED  
WITHOUT COMPLETING THE ICAO REGIONAL COOPERATION AGREEMENT.

THEIR USE FOR FLIGHT PLANNING PURPOSES MEANS THE OBVIOUS INFRINGEMENT OF ICAO RULES AND PROCEDURES. THEREFORE, THE ABOVE MENTIONED SIGNIFICANT POINTS ARE NULL AND VOID.

↑

**LGGG FLIGHT INFORMATION REGION (FIR) OTHER**

**A1405/17**

From 2017-06-13 08:06 until 2017-09-18 23:59  
OVERFLYING AND LANDING ON HELLENIC TERRITORY IS FORBIDDEN TO ALL AIRCRAFT DEPARTING FROM LIBYA.  
REMARK : FOLLOWING AIRCRAFT NOT AFFECTED :  
-HELLENIC STATE AIRCRAFT  
-MILITARY AIRCRAFT OF OTHER NATIONS ONLY IF AUTHORIZED BY COMPETENT HELLENIC MILITARY AUTHORITY  
-STATE FLIGHTS OR OTHER VIP FLIGHTS AUTHORISED BY HELLENIC MINISTRY OF FOREIGN AFFAIRS  
-AMBULANCE FLIGHTS PERFORMED BY AIRCRAFT WITH FOLLOWING REGISTRATION:5A-DDY 5A-DRK 5A-DRL SX-FDK SX-FDA.

↑

**LGGG LTBB FLIGHT INFORMATION REGION (FIR) OTHER**

**A5894/16**

From 2017-01-02 05:00 until 2017-12-29 16:00  
NAVIGATIONAL WARNING TO ALL CONCERNED:

REF (A) TURKISH WARNING NOTAM A5876/16  
REF (B) GREEK WARNING NOTAM A2829/16

THE VIEWS EXPRESSED IN TURKISH NAVIGATIONAL WARNING NOTAM IN REF (A) WITH RESPECT TO TURKISH FIRING EXERCISE WITHIN INTERNATIONAL WATERS AND AIRSPACE REMAIN UNCHANGED AND THE NOTAM IN REF (A) IS VALID AND EFFECTIVE. THE GREEK NOTAM IN REF (B) IS NULL AND VOID.

TURKEY ALSO WOULD LIKE TO EMPHASIZE THAT NO FURTHER EXPLANATION WILL BE GIVEN TO ANY OBJECTION RAISED TO TURKISH NOTAM IN REF (A).

↑

**LGGG LTBB FLIGHT INFORMATION REGION (FIR) OTHER**

**A5893/16**

From 2017-01-02 05:00 until 2017-12-29 16:00  
NAVIGATIONAL WARNING TO ALL CONCERNED:

REF (A) TURKISH WARNING NOTAM A5875/16  
REF (B) GREEK WARNING NOTAM A2828/16

THE VIEWS EXPRESSED IN TURKISH NAVIGATIONAL WARNING NOTAM IN REF (A) WITH RESPECT TO TURKISH FIRING EXERCISE WITHIN INTERNATIONAL WATERS AND AIRSPACE REMAIN UNCHANGED AND THE NOTAM IN REF (A) IS VALID AND EFFECTIVE. THE GREEK NOTAM IN REF (B) IS NULL AND VOID.

TURKEY ALSO WOULD LIKE TO EMPHASIZE THAT NO FURTHER EXPLANATION WILL BE GIVEN TO ANY OBJECTION RAISED TO TURKISH NOTAM IN REF (A).

↑

**LGGG LTBB FLIGHT INFORMATION REGION (FIR) OTHER**

**A5892/16**

From 2017-01-02 05:00 until 2017-12-29 16:00  
NAVIGATIONAL WARNING TO ALL CONCERNED:

REF (A) TURKISH NAVIGATIONAL WARNING NOTAM A5882/16  
REF (B) GREEK NAVIGATIONAL WARNING NOTAM A2830/16

THE VIEWS EXPRESSED IN TURKISH NAVIGATIONAL WARNING NOTAM IN REF (A) WITH RESPECT TO TURKISH FIRING EXERCISE WITHIN INTERNATIONAL WATERS AND AIRSPACE REMAIN UNCHANGED AND THE NOTAM IN REF (A) IS VALID AND EFFECTIVE. THE GREEK NOTAM IN REF (B) IS NULL AND VOID.

TURKEY ALSO WOULD LIKE TO EMPHASIZE THAT NO FURTHER EXPLANATION WILL BE GIVEN TO ANY OBJECTION RAISED TO TURKISH NOTAM IN REF (A).

↑

**LGGG FLIGHT INFORMATION REGION (FIR) OTHER**

**A2843/16**

From 2017-01-02 05:00 until 2017-12-29 16:00

REF (A) GREEK NOTAM A2830/16 LGGGYNYX.  
REF (B) TURKISH NOTAMS A5892/16 AND A5882/16 LTAAYNYX (291359 AND 290657 EUECYIYN DEC 2016).  
NAVIGATIONAL WARNING TO ALL CONCERNED:  
THIS NOTAM IS ISSUED TO STATE THAT THE REF (B) TURKISH NOTAMS A5892/16 AND A5882/16 LTAAYNYX (291359 AND 290657 EUECYIYN DEC 2016), ARE NULL AND VOID SINCE THEY REFER TO TURKISH MILITARY ACTIVITIES WITHIN ATHINAI FIR, WHERE THE ONLY COMPETENT AUTHORITY TO PROMULGATE NOTAMS IN ACCORDANCE WITH THE INTERNATIONAL RULES AND REGULATIONS IS THE HELLENIC CAA THROUGH THE HELLENIC ATS AND AIS UNITS. FURTHERMORE, THE HELLENIC POSITIONS REGARDING THE SAID MILITARY ACTIVITIES ANNOUNCED BY REF (B) TURKISH NOTAM A5882/16 HAVE ALREADY BEEN EXPRESSED IN THE REF (A) GREEK NOTAM A2830/16 LGGGYNYX, WHICH IS THE ONLY VALID AND EFFECTIVE WITHIN ATHINAI FIR, AND THEY REMAIN UNCHANGED.

↑

**LGGG FLIGHT INFORMATION REGION (FIR) OTHER**

**A2842/16**

From 2017-01-02 05:00 until 2017-12-29 16:00  
REF (A) GREEK NOTAM A2829/16 LGGGYNYX.  
REF (B) TURKISH NOTAMS A5894/16 AND A5876/16 LTAAYNYX (291409 AND 281430 EUECYIYN DEC 2016).  
NAVIGATIONAL WARNING TO ALL CONCERNED:  
THIS NOTAM IS ISSUED TO STATE THAT THE REF (B) TURKISH NOTAMS A5894/16 AND A5876/16 LTAAYNYX (291409 AND 281430 EUECYIYN DEC 2016), ARE NULL AND VOID SINCE THEY REFER TO TURKISH MILITARY ACTIVITIES WITHIN ATHINAI FIR, WHERE THE ONLY COMPETENT AUTHORITY TO PROMULGATE NOTAMS IN ACCORDANCE WITH THE INTERNATIONAL RULES AND REGULATIONS IS THE HELLENIC CAA THROUGH THE HELLENIC ATS AND AIS UNITS. FURTHERMORE, THE HELLENIC POSITIONS REGARDING THE SAID MILITARY ACTIVITIES ANNOUNCED BY REF (B) TURKISH NOTAM A5876/16 HAVE ALREADY BEEN EXPRESSED IN THE REF (A) GREEK NOTAM A2829/16 LGGGYNYX, THEY REMAIN UNCHANGED AND THEY ARE THE ONLY VALID AND EFFECTIVE WITHIN ATHINAI FIR.

↑

**LGGG FLIGHT INFORMATION REGION (FIR) OTHER**

**A2841/16**

From 2017-01-02 05:00 until 2017-12-29 16:00  
REF (A) GREEK NOTAM A2828/16 LGGGYNYX.  
REF (B) TURKISH NOTAMS A5893/16 AND A5875/16 LTAAYNYX (291404 AND 281422 EUECYIYN DEC 2016).  
NAVIGATIONAL WARNING TO ALL CONCERNED:  
THIS NOTAM IS ISSUED TO STATE THAT THE REF (B) TURKISH NOTAMS A5893/16 AND A5875/16 LTAAYNYX (291404 AND 281422 EUECYIYN DEC 2016), ARE NULL AND VOID SINCE THEY REFER TO TURKISH MILITARY ACTIVITIES WITHIN ATHINAI FIR, WHERE THE ONLY COMPETENT AUTHORITY TO PROMULGATE NOTAMS IN ACCORDANCE WITH THE INTERNATIONAL RULES AND REGULATIONS IS THE HELLENIC CAA THROUGH THE HELLENIC ATS AND AIS UNITS. FURTHERMORE, THE HELLENIC POSITIONS REGARDING THE SAID MILITARY ACTIVITIES ANNOUNCED BY REF (B) TURKISH NOTAM A5875/16 HAVE ALREADY BEEN EXPRESSED IN THE REF (A) GREEK NOTAM A2828/16 LGGGYNYX, WHICH IS THE ONLY VALID AND EFFECTIVE WITHIN ATHINAI FIR, AND THEY REMAIN UNCHANGED.

↑

**LGGG FLIGHT INFORMATION REGION (FIR) OTHER**

**A2830/16**

From 2017-01-02 05:00 until 2017-12-29 16:00  
REF (A) TURKISH NOTAM A5882/16 (290657 EUECYIYN DEC 2016) AND TURKISH NOTAM REQUEST MESSAGE 141149 LTAAYEYX DEC 2016.  
REF (B) GREEK COORDINATION MESSAGE 191206 LGACYAYC DEC 2016.  
NAVIGATIONAL WARNING TO ALL CONCERNED:  
THIS NOTAM IS ISSUED TO STATE THAT THE REF (A) TURKISH NOTAM A5882/16 (290657 EUECYIYN DEC 2016) IS NULL AND VOID SINCE IT REFERS TO TURKISH MILITARY ACTIVITIES WITHIN ATHINAI FIR WHERE THE ONLY COMPETENT AUTHORITY TO PROMULGATE NOTAMS IN ACCORDANCE WITH ICAO



RULES AND REGULATIONS IS THE HELLENIC CIVIL AVIATION AUTHORITY THROUGH ITS APPROPRIATE AIS UNIT AND THE ONLY RESPONSIBLE AUTHORITY FOR THE SAFETY OF THE AIR TRAFFIC IS THE HELLENIC CAA THROUGH THE ATS UNITS.

AS HAS BEEN CONSISTENTLY NOTED IN THE PAST, AND WITH THE REF (B) 191206 LGACYAYC DEC 2016 GREEK COORDINATION MESSAGE TO TURKEY, PARTS OF THE AREA MENTIONED IN TURKISH NOTAM A5882/16 EUECYIYN OVERLAP AREAS OF NATIONAL SOVEREIGNTY OF GREECE.

FURTHERMORE, THE TURKISH REQUEST ENTAILS LONG-TERM RESERVATION OF AIRSPACE CONTRARY TO THE RELEVANT ICAO RECOMMENDATIONS.

MOREOVER, THE REQUESTED EXERCISE AREA OVERLAPS PART OF LIMNOS TMA AND IT ALSO AFFECTS PART OF G33 INTERNATIONAL AIRWAY AS WELL AS DOMESTIC AIR TRAFFIC.

CONSEQUENTLY, THE AREA AS REQUESTED IS NOT AVAILABLE.

FOR THE ABOVE MENTIONED REASONS THE TURKISH NOTAM A5882/16 (290657 EUECYIYN DEC 2016) IS NULL AND VOID AND NOT APPLICABLE TO ATHINAI FIR.

↑

**LGGG FLIGHT INFORMATION REGION (FIR) OTHER**

**A2829/16**

From 2017-01-02 05:00 until 2017-12-29 16:00

REF (A) TURKISH NOTAM A5876/16 (281430 EUECYIYN DEC 2016) AND TURKISH NOTAM REQUEST MESSAGE 141137 LTAAYEYX DEC 2016.

REF (B) GREEK COORDINATION MESSAGE 191129 LGACYAYC DEC 2016.

NAVIGATIONAL WARNING TO ALL CONCERNED:

THIS NOTAM IS ISSUED TO STATE THAT THE REF (A) TURKISH NOTAM A5876/16 (281430 EUECYIYN DEC 2016) IS NULL AND VOID SINCE IT REFERS TO TURKISH MILITARY ACTIVITIES WITHIN ATHINAI FIR WHERE THE ONLY COMPETENT AUTHORITY TO PROMULGATE NOTAMS IN ACCORDANCE WITH ICAO RULES AND REGULATIONS IS THE HELLENIC CIVIL AVIATION AUTHORITY THROUGH ITS APPROPRIATE AIS UNIT AND THE ONLY RESPONSIBLE AUTHORITY FOR THE SAFETY OF THE AIR TRAFFIC IN THE AREA IS THE HELLENIC CAA THROUGH THE ATS UNITS.

AS HAS BEEN CONSISTENTLY NOTED IN THE PAST AND WITH THE REF (B) 191129 LGACYAYC DEC 2016 GREEK COORDINATION MESSAGE TO TURKEY, PARTS OF THE AREA MENTIONED IN TURKISH NOTAM A5876/16 OVERLAP AREAS OF NATIONAL SOVEREIGNTY OF GREECE.

FURTHERMORE THE TURKISH REQUEST ENTAILS LONG-TERM RESERVATION OF AIRSPACE CONTRARY TO THE RELEVANT ICAO RECOMMENDATIONS.

MOREOVER THE REQUESTED EXERCISE AREA AFFECTS PART OF R19 AND L995 INTERNATIONAL AIRWAYS AS WELL AS DOMESTIC AIR TRAFFIC.

CONSEQUENTLY, THE AREA AS REQUESTED IS NOT AVAILABLE.

FOR THE ABOVE MENTIONED REASONS THE TURKISH NOTAM A5876/16 (281430 EUECYIYN DEC 2016) IS NULL AND VOID AND NOT APPLICABLE TO ATHINAI FIR.

↑

**LTBB LGGG FLIGHT INFORMATION REGION (FIR) OTHER**

**A4814/15**

From 2015-10-19 14:28 until PERM

NAVIGATIONAL WARNING TO ALL CONCERNED:

AS REGARDS TO THE GREEK NOTAM A2086/15 WHICH GIVES REFERENCE TO THE FIR LIMIT BY GIVING GEOGRAPHICAL COORDINATES.

WE WOULD LIKE TO REFER ONCE AGAIN TO THE TURKISH AIP ENR 2.1-1 WHICH STATES THAT THE PORTION OF ISTANBUL FIR LIMIT BETWEEN THE POINT 360456N-0295958E AND THE POINT COINCIDING WITH THE BEGINNING POINT OF THE TURKISH-GREEK LAND BORDER DOES NOT REFLECT OR IMPLY IN ANY WAY ANY EXPRESSION OF OPINION WHATSOEVER REGARDING THE DELIMITATION OF ANY KIND OF BOUNDARY AMONG THE PARTIES CONCERNED OR A BILATERALLY AGREED PRACTICE. THE SAID LINE IS PURELY THEORETICAL AND SOLELY SERVES ATS PURPOSES. THEREFORE ANY INFORMATION, INCLUDING COPS PRESENTED IN REFERENCE TO THIS PART OF THE FIR IS FICTITIOUS AND THER SOLE PURPOSE IS LIMITED TO ATS REQUIREMENTS.)

↑

**LGGG FLIGHT INFORMATION REGION (FIR) OTHER**

**A2109/15**

From 2015-10-20 09:57 until PERM

NAVIGATIONAL WARNING TO ALL CONCERNED:

REF (A) GREEK NOTAM A2086/15 LGGGYNYX.

REF (B) TURKISH NOTAM A4814/15 LTAAYNYX (191430 EUECYIYN OCT 2015). REFERENCE IS MADE TO THE ABOVE REF (B) TURKISH NOTAM A4814/15 LTAAYNYX IN ORDER TO STATE THAT THE ATHINAI/ISTANBUL FIR BOUNDARY BETWEEN POINTS [404500N0261000E](#) AND [360500N0300000E](#) HAS BEEN ESTABLISHED BY ICAO REGIONAL AGREEMENTS WITH THE PARTICIPATION AND APPROVAL OF TURKEY AND CONSEQUENTLY IS FOUNDED ON THE FIRMEST POSSIBLE LEGAL BASIS AS NOTED IN OUR A1709/07 LGGGYNYX NOTAM. MORE SPECIFICALLY THE REGIONAL AIR NAVIGATION AGREEMENT REACHED IN THE SECOND MIDDLE EAST REGIONAL AIR NAVIGATION MEETING (ISTANBUL 1950) AGREED THAT THE ATHINAI/ISTANBUL FIR BOUNDARY BETWEEN POINTS 404500N0261000E AND 360500N0300000E FOLLOWS THE WESTERN FRONTIER OF TURKEY. THIS AGREEMENT WAS SUBSEQUENTLY APPROVED BY THE ICAO COUNCIL ON 14 DEC 1950 (DOC 7055 MID/2-RAC). FURTHERMORE THE SAID ATHINAI/ISTANBUL FIR BOUNDARY WAS DEPICTED ON CHART NUMBER 7 ATTACHED TO THE REGIONAL AIR NAVIGATION AGREEMENT WHICH WAS REACHED IN THE THIRD REGIONAL AIR NAVIGATIONAL CONFERENCE (PARIS 1952) AND SUBSEQUENTLY APPROVED BY THE ICAO COUNCIL ON 23 JUNE 1952. CONSEQUENTLY, THE REF (B) TURKISH NOTAM A4814/15 LTAAYNYX (191430 EUECYIYN OCT 2015) HAS NO GROUND, IS CONSIDERED NULL AND VOID AND THUS CANNOT PRODUCE ANY LEGAL EFFECT. THE ONLY VALID AND EFFECTIVE NOTAM WITHIN ATHINAI FIR IS REF (A) A2086/15 LGGGYNYX, ISSUED BY GREECE.

↑

**LGGG FLIGHT INFORMATION REGION (FIR) OTHER**

**A2099/15**

From 2015-10-20 06:42 until 2018-08-15 08:30 EST  
NAVIGATIONAL WARNING TO ALL CONCERNED:  
REF (A) GREEK NOTAMS A1709/07, A1716/07 AND A2086/15 LGGGYNYX.  
REF (B) TURKISH NOTAM A2315/15 (150842 EUECYIYN MAY 2015).  
THE LEGAL FACTS AS WELL AS THE LEGAL REQUIREMENTS SET IN THE REF (A) GREEK NOTAMS ARE BASED ON ICAO REGIONAL AGREEMENTS APPROVED BY THE ICAO COUNCIL AND ACCEPTED BY GREECE AND TURKEY.  
MORE SPECIFICALLY THE REGIONAL AIR NAVIGATION AGREEMENT REACHED IN THE SECOND MIDDLE EAST REGIONAL AIR NAVIGATION MEETING (ISTANBUL 1950) AGREED THAT THE ATHINAI/ISTANBUL FIR BOUNDARY BETWEEN POINTS [404500N0261000E](#) AND [360500N0300000E](#) COINCIDES WITH THE WESTERN FRONTIER OF TURKEY. THIS AGREEMENT WAS SUBSEQUENTLY APPROVED BY THE ICAO COUNCIL ON 14 DEC 1950 (DOC 7055 MID/2-RAC). FURTHERMORE THE SAID ATHINAI/ISTANBUL FIR BOUNDARY WAS DEPICTED ON CHART NUMBER 7 ATTACHED TO THE REGIONAL AIR NAVIGATION AGREEMENT WHICH WAS REACHED IN THE THIRD REGIONAL AIR NAVIGATIONAL CONFERENCE (PARIS 1952) AND SUBSEQUENTLY APPROVED BY THE ICAO COUNCIL ON 23 JUNE 1952. CONSEQUENTLY THE ATHINAI/ISTANBUL FIR BOUNDARY BETWEEN THE ABOVE MENTIONED POINTS IS FOUNDED ON THE FIRMEST LEGAL BASIS SINCE IT HAS BEEN ESTABLISHED BY INTERNATIONAL AGREEMENTS REACHED IN THE FRAMEWORK OF ICAO AND ACCEPTED BY GREECE AND TURKEY. CONSEQUENTLY THE REF (B) TURKISH NOTAM A2315/15 LTAAYNYX (150842 EUECYIYN MAY 2015) HAS NO GROUND, CANNOT PRODUCE ANY INTERNATIONALLY LEGAL EFFECT WITHIN ATHINAI FIR AND IS CONSIDERED NULL AND VOID.

↑

**LGGG FLIGHT INFORMATION REGION (FIR) OTHER**

**A2086/15**

From 2015-10-19 10:09 until PERM  
NAVIGATIONAL WARNING:  
WITH REFERENCE TO THE TURKISH AIP SUP 28/05 WE POINT OUT THE FOLLOWING:  
A.- THE ATHINAI/ISTANBUL FIR BOUNDARY BETWEEN POINTS [404500N0261000E](#) AND [360500N0300000E](#) HAS BEEN CLEARLY ESTABLISHED BY ICAO REGIONAL AGREEMENTS AND CONSEQUENTLY IS FOUNDED ON AN AUDOUBTEDLY SOUND LEGAL BASIS AS NOTED IN OUR A1709/07 LGGGYNYX NOTAM.  
MORE SPECIFICALLY THE DELIMITATION OF THIS BOUNDARY WAS COMPLETED DURING THE SECOND MIDDLE EAST AND THIRD EUROPEAN-MEDITERRANEAN REGIONAL AIR NAVIGATION MEETINGS (ISTANBUL OCT-NOV 1950 AND PARIS FEB-MAR 1952) AND SUBSEQUENTLY APPROVED BY THE ICAO COUNCIL ON DECEMBER 14 1950 AND JUNE 23 1952 RESPECTIVELY.  
THE AGREED AND APPROVED ATHINAI/ISTANBUL FIR BOUNDARY IS CLEARLY

DEPICTED ON MAP NO 7 OF THE 1952 REGIONAL AIR NAVIGATION AGREEMENT AND REPORTED IN THE AIR NAVIGATION PLAN FOR THE EUROPEAN REGION CHARTS ATS 1A ICAO DOC 7754 AS WELL AS ON ALL THE FOLLOWING ICAO AERONAUTICAL CHARTS THUS CONSTITUTING AN INTERNATIONAL LEGALLY ESTABLISHED REGIME CONFIRMED BY A LONG STANDING PRACTICE NOT LEAVING SPACE FOR MISLEADING OR MISINTERPRETATIONS.

B.- THE NEW COPS STATED IN THE AIP-GREECE PAGES ENR 4.4-1 AND ENR 4.4-5 NAMELY BELGI RIKSO PIROX SOTIV AND BENEM CALCULATED AND SUBMITTED BY ICAO IN HIS RELEVANT LETTERS TO GREECE AND TURKEY AND SUBSEQUENTLY ACCEPTED AND PUBLISHED BY THEM AS WELL AS OTHER COPS PREVIOUSLY PRESENTED NAMELY GOLDO AMANI VEXOL REDRA SITRU AND BANRO COINCIDE WITH THE ATHINAI/ISTANBUL FIR BOUNDARY ACCORING TO THE ICAO AERONAUTICAL CHARTS AND THE LONG STANDING PRACTICE AS MENTIONED ABOVE.

FOR ALL THE AFOREMENTIONED REASONS FULLY CONSISTENT WITH ICAO CONSIDERATIONS AND NEEDS THE TURKISH AIP SUP 28/05 IS IRRELEVANT IN ITS ENTIRETY AND NOT PRODUCING ANY INTERNATIONALLY LEGAL EFFECT.

↑

#### **LGGG FLIGHT INFORMATION REGION (FIR) OTHER**

**A0099/15**

From 2015-01-20 17:31 until PERM

NAVIGATION WARNING TO ALL CONCERNED:

IN RELATION TO TURKISH NOTAM A0232/15 WHICH REFERS TO ATS ROUTES R19, L995/UL995 IT IS NOTED THAT THE ONLY COMPETENT AUTHORITY TO PROMULGATE SUCH NOTAMS WITHIN THESE ROUTES, IS IN ACCORDANCE WITH ICAO RULES AND REGULATIONS, THE HELLENIC CIVIL AVIATION AUTHORITY THROUGH ITS APPROPRIATE AIS UNIT.

THEREFORE THE ABOVE TURKISH NOTAM A0232/15 IS NULL AND VOID SINCE IT IS ISSUED BY AN ANAUTHORISED AUTHORITY.

↑

#### **LGGG FLIGHT INFORMATION REGION (FIR) OTHER**

**A1716/07**

From 2007-09-07 07:30 until PERM

REF (A) GREEK NOTAM A1709/07 LGGGYNYX.

REF (B) TURKISH-AIP SUP 32/05 (29 SEP 2005).

NAVIGATIONAL WARNING TO ALL CONCERNED:

REFERENCE IS MADE TO REF (B) TURKISH-AIP SUP 32/05 IN ORDER TO STATE THAT THE ATHINAI/ISTANBUL FIR BOUNDARY BETWEEN POINTS

[404500N0261000E](#) AND [360500N0300000E](#) HAS BEEN ESTABLISHED BY ICAO REGIONAL AGREEMENTS AND CONSEQUENTLY IS FOUNDED ON THE FIRMEST POSSIBLE LEGAL BASIS AS NOTED IN OUR REF (A) NOTAM A1709/07 LGGGYNYX.

BESIDES IN ACCORDANCE WITH THE ICAO RULES AND REGULATIONS THE ONLY COMPETENT AUTHORITY TO ISSUE NOTAMS WITHIN ATHINAI FIR IS THE HELLENIC CIVIL AVIATION AUTHORITY THROUGH ITS APPROPRIATE AIS UNIT. CONSEQUENTLY THE ABOVE MENTIONED TURKISH-AIP SUP 32/05 CANNOT PRODUCE ANY LEGAL EFFECT INTERNATIONALLY AS REGARDS ATHINAI FIR.

↑

#### **LGGG FLIGHT INFORMATION REGION (FIR) OTHER**

**A1709/07**

From 2007-09-06 10:00 until PERM

WITH REFERENCE TO TURKISH AIP PAGE ENR 2.1-1 AND TURKISH AIP SUP 27/05 WE STATE THE FLW:

IN ACCORDANCE WITH THE REGIONAL AIR NAVIGATION AGREEMENT REACHED IN THE SECOND MIDDLE EAST REGIONAL AIR NAVIGATION MEETING (ISTANBUL 1950) THE ATHINAI/ISTANBUL FIR BDRY BTN POINTS [404500N0261000E](#) AND [360500N0300000E](#) COINCIDES WITH THE WESTERN FRONTIER OF TURKEY. THIS AGREEMENT WAS SUBSEQUENTLY APPROVED BY THE ICAO COUNCIL ON 14 DEC 1950 (DOC 7055 MID/2-RAC).

FURTHERMORE THE SAID ATHINAI/ISTANBUL FIR BDRY WAS DEPICTED ON MAP NUMBER 7 ATTACHED TO THE REGIONAL AIR NAVIGATION AGREEMENT WHICH WAS REACHED IN THE THIRD REGIONAL AIR NAVIGATION CONFERENCE (PARIS 1952) AND SUBSEQUENTLY APPROVED BY THE ICAO COUNCIL ON 23 JUNE 1952. CONSEQUENTLY ATHINAI/ISTANBUL FIR BDRY BTN THE ABOVE MENTIONED POINTSLIES ON AN INTERNATIONAL AGREEMENT APPROVED BY ICAO AND ACCEPTED BY GREECE AND TURKEY.

↑

**LGGG VOR/DME UNSERVICEABLE**

**A0197/17**

From 2017-01-31 08:45 until PERM  
SITIA VOR/DME SIT 113.300MHZ/CH80X, U/S.  
SEE NOTAMS A0193/17,A0194/17,A0195/17,A0196/17.

↑

**LGGG FLIGHT PLAN PROCESSING, FILING AND RELATED CONTINGENCY ACTIVATED**

**A1488/17**

From 2017-07-01 00:00 until 2017-09-30 23:59  
GA/GB FLIGHT PLAN SUSPENSION PROCEDURE FOR GREEK COORDINATED AIRPORTS.  
FOR THE PURPOSE OF THE PRESENT PROCEDURE, DEFINITION OF AN ALLOCATED AND CONFIRMED AIRPORT SLOT FOR GENERAL/BUSINESS AVIATION AND AIR TAXI FLIGHTS IS THE TIME FOR WHICH THE AIRPORT SLOT IS CONFIRMED BY THE HELLENIC SLOT COORDINATION AUTHORITY (HSCA) INCLUDING A TOLERANCE +/- 30 MINS. FLIGHT PLANS THAT INDICATE A TIME OF ARRIVAL OR DEPARTURE OUTSIDE THE TIME THAT IS ALLOCATED AND CONFIRMED, INCLUDING THE TOLERANCE AS DEFINED ABOVE ARE CONSIDERED AS HAVING NO AIRPORT SLOT. IN CASE A FLIGHT PLAN IS BEING SUSPENDED DUE TO NO AIRPORT SLOT, THE ORIGINATOR OF THE FLIGHT PLAN WILL RECEIVE THE FOLLOWING SUSPENSION (EXAMPLE) MESSAGE:  
FLIGHT PLAN SUSPENSION  
ACCORDING TO YOUR FLIGHT PLAN  
IFPLID XXXXXXXXX  
ARCID XXXXX  
ARCTYP C56X  
EOBD 110201  
EOBT 1945  
ADEP EGKK  
ADES LGMK  
ELDT 2050  
NO CORRESPONDING AIRPORT SLOT WAS RECOGNISED. REF AIP GREECE GEN 1.2.2 AIRPORT SLOT COORDINATION, CONTACT YOUR HANDLING AGENT OR SEE HANDLING AGENT CONTACT DETAILS AT [WWW.HSCA.GR](http://WWW.HSCA.GR)  
IN ORDER TO OBTAIN AN AIRPORT SLOT, FOLLOW PROCEDURE:  
1. REVIEW SLOT AVAILABILITY OF THE AIRPORT ON-LINE AT OCS WEBSITE [WWW.ONLINE-COORDINATION.COM](http://WWW.ONLINE-COORDINATION.COM)  
2. CONTACT HANDLING AGENT AS APPROPRIATE-LIST OF HANDLING AGENTS AT WEBSITE [WWW.HSCA.GR](http://WWW.HSCA.GR)  
3. REQUEST FROM YOUR HANDLING AGENT TO OBTAIN THE SLOT/S  
4. HANDLING AGENT USES EMAIL TO HELLENIC SLOT COORDINATION AUTHORITY SLOT-HSCA@ATHENS.AIRPORT.GR WITH AN IATA SSIM CHAPTER 6 APPENDIX K TYPE MSG OR THE OCS WEBSITE TO OBTAIN THE SLOTS  
5. RE-FILE FLIGHT PLAN WITH THE CONFIRMED AIRPORT SLOT  
6. FOR GENERAL/BUSINESS AVIATION AND AIR TAXI FLIGHTS THE HANDLING AGENT RECEIVES REPLY WITH A UNIQUE SLOT ID FOR USE WITH CONFIRMED SLOTS  
7. THE HANDLING AGENT MUST COMMUNICATE (VIA EMAIL OR TELEPHONE) THE SLOT ID TO THE OPERATOR (FLIGHT PLAN ORIGINATOR)  
8. THE SLOT ID IS ENTERED BY THE OPERATOR (FLIGHT PLAN ORIGINATOR) IN THE REMARK FIELD OF FLIGHT PLAN FIELD 18, WITH THE PREFIX OF RMK/ASL:E.G. RMK/ASL(GN NUMBER)  
9. IN CASE OF COMMUNICATION FAILURE WITH THE HSCA, CALL GREEK ATS (HANSF) EMERGENCY TELEPHONE NUMBER +302109972656.

↑

**LGGG AIRSPACE RESERVATION ACTIVATED**

**A2112/17**

From 2017-09-04 04:00 until 2017-09-07 12:00, 04 05 06 07 0400-1200, SFC up to 10000FT AMSL  
HELLENIC AIR FORCE TRAINING FLIGHTS WITHOUT FIRING WILL TAKE PLACE WITHIN LARISSA MTMA WITH THE FOLLOWING CHARACTERISTICS:  
1.-LATERAL LIMITS: CIRCLE RADIUS 10NM CENTERED ON [393892N0222692E](http://393892N0222692E)  
-LARISSA MTMA AFFECTED.  
2.REMARKS:  
2.1 -PARTICIPATING ACFT IN CONTACT WITH LARISSA ATC SERVICES  
2.2 -IN THE INTEREST OF SAFETY, DURING THE EXERCISE, ALL NON PARTICIPATING ACFT ARE STRONGLY ADVISED NOT TO ENTER LARISSA MTMA

UNTIL COMMUNICATION WITH LARISSA ATC SERVICES HAS BEEN ESTABLISHED.

3.-WARNING:

- ACTIVITIES OF LGD 63 (AIP-GREECE ENR 5.1-7) ARE SUSPENDED DURING THE PERIOD OF ABOVE MENTIONED ACTIVITIES (SEE ITEM D).

↑

**LTBB LGGG EXERCISES WILL TAKE PLACE**

**A5876/16**

From 2017-01-02 05:00 until 2017-12-29 16:00, JAN 02-APR 28 0500-1600, MAY 02-MAY 18 0500-1600, MAY 22-JUN 23 0500-1600, JUN 28-AUG 29 0500-1600, SEP 05-NOV 09 0500-1600, NOV 13-DEC 29 0500-1600 EXC SAT SUN, SFC up to FL100

NAVIGATIONAL WARNING TO ALL CONCERNED:

1-TURKEY REQUESTED THE GREEK AIS TO PROMULGATE APPROPRIATE NOTAM FOR EXERCISE AREA LOCATED WITHIN INTERNATIONAL WATERS AND AIRSPACE OF AEGEAN SEA REGARDING THE TURKISH FIRING EXERCISE TO BE CONDUCTED FROM 02 JAN TILL 29 DEC 2017 0500-1600 UTC.(EXCEPT SATURDAYS, SUNDAYS AND HOLLIDAYS) WITH REF.141137 LTAAYEYX.

GREEK AIS DID NOT PROMULGATE APPROPRIATE NOTAM AS FOR THE FIRING EXERCISE AREA IN ACCORDANCE WITH OUR REF.141137 LTAAYEYX UNDER THESE CIRCUMSTANCES DUE TO THE INSISTENT ATTITUDE OF GREECE, TURKEY IS LEFT WITH NO OTHER ALTERNATIVE BUT TO TAKE ITS OWN INITIATIVE TO PROMULGATE THE NECESSARY NOTAM FOR THE EXERCISE AREA.

TURKEY WILL TAKE NECESSARY MEASURES FOR THE SAFETY OF THE GENERAL AIR TRAFFIC AS SHE DID IN THE PAST AND IS ALWAYS READY FOR COOPERATION AND COORDINATION IN THIS RESPECT.

2-THE NOTAM INFORMATION FOR THE FIRING EXERCISE AREA IS AS FOLLOWS.

A.LATERAL LIMITS:[372700N0261700E](#) [370830N0262730E](#) [370500N0260900E](#) [372400N0260000E](#) [372400N0260400E](#)

B.VERTICAL LIMITS:SFC-10000 FT AMSL(INCL)

C.DATE AND TIMES: FROM 02 JAN TILL 29 DEC, 2017. 0500-1600 UTC.

02 JAN-28 APR 2017 0500-1600 UTC.

02 MAY-18 MAY 2017 0500-1600 UTC

22 MAY-23 JUN 2017 0500-1600 UTC

28 JUN-29 AUG 2017 0500-1600 UTC

05 SEP-09 NOV 2017 0500-1600 UTC

13 NOV-29 DEC 2017 0500-1600 UTC

( EXCEPT SATURDAYS, SUNDAYS,HOLIDAYS)

3.PROCEDURES FOR EXERCISE AIRCRAFT :

A.THE FLIGHTS WILL BE CONDUCTED UNDER VFR CONDITIONS AND UNDER POSITIVE RADAR CONTROL.

B.EXERCISE AIRCRAFT SHALL DISPLAY ANTI COLLISION AND NAVIGATION LIGHTS CONTINUOUSLY.

4.PROCEDURES FOR NON-EXERCISE AIRCRAFT:

IN THE INTEREST OF FLYING SAFETY DURING THE EXERCISE, NON-EXERCISE AIRCRAFT ARE STRONGLY ADVISED NOT TO FLY WITHIN THE EXERCISE AREA DESCRIBED ABOVE.

NOTE: EXERCISE WILL NOT AFFECT NORMAL FLOW OF CIVIL TRAFFIC AND ATS ROUTE.

↑

**LGGG EXERCISES OTHER**

**A2828/16**

From 2017-01-02 05:00 until 2017-12-29 16:00, SFC up to UNL

NAVIGATIONAL WARNING TO ALL CONCERNED:

REF (A) TURKISH NOTAM A5875/16 (281422 EUECYIYN DEC 16)

AND TURKISH NOTAM REQUEST MESSAGE 141143 LTAAYEYX DEC 2016.

REF (B) GREEK COORDINATION MESSAGE 191155 LGACYAYC DEC 2016.

THIS NOTAM IS ISSUED TO STATE THAT THE REF (A) TURKISH NOTAM A5875/16 LTAAYNYX (281422 EUECYIYN DEC 2016) IS NULL AND VOID SINCE IT REFERS TO TURKISH MILITARY ACTIVITIES WITHIN ATHINAI FIR WHERE THE ONLY COMPETENT AUTHORITY TO PROMULGATE NOTAMS IN ACCORDANCE WITH ICAO RULES AND REGULATIONS IS THE HELLENIC CIVIL AVIATION AUTHORITY THROUGH ITS APPROPRIATE AIS UNIT AND THE ONLY RESPONSIBLE

AUTHORITY FOR THE SAFETY OF THE AIR TRAFFIC IS THE HELLENIC CAA THROUGH THE ATS UNITS.  
AS HAS BEEN CONSISTENTLY NOTED IN THE PAST, AND WITH THE REF (B) GREEK MESSAGE 191155 LGACYAYC DEC 2016, TO TURKEY, PARTS OF THE AREA MENTIONED IN TURKISH NOTAM A5875/16 EUECYIYN OVERLAP AREAS OF NATIONAL SOVEREIGNTY OF GREECE.  
FURTHERMORE THE TURKISH REQUEST ENTAILS LONG-TERM RESERVATION OF AIRSPACE CONTRARY TO THE RELEVANT ICAO RECOMMENDATIONS.  
CONSEQUENTLY, THE AREA AS REQUESTED IS NOT AVAILABLE.  
FOR THE ABOVE MENTIONED REASONS THE TURKISH NOTAM A5875/16 (281422 EUECYIYN DEC 2016) IS NULL AND VOID AND NOT APPLICABLE TO ATHINAI FIR.

↑

#### **LGGG LTBB EXERCISES WILL TAKE PLACE**

**A2315/15**

From 2015-05-15 08:41 until 2018-08-15 08:30 EST, SFC up to FL999  
NAVIGATIONAL WARNING TO ALL CONCERNED:  
AS REGARDS THE GREEK NOTAMS A1709/07 A1716/07 AND A1795/07, WE WOULD LIKE TO REFER TO TURKISH AIP SUP NR:27/05, 32/05 AND TURKISH AIP PAGE ENR-2.1-1 WHICH STATES THAT THE PORTION OF ISTANBUL-ATHENS FIR BOUNDARY BETWEEN THE POINT [360456N0295958E](#) IN THE SOUTH AND THE POINT COINCIDING WITH THE BEGINING OF THE TURKISH GREEK LAND BORDER IN THE NORTH, BY ITS DEFINITION, DOES NOT REFLECT ANY LEGALLY DETERMINED MARITIME AREA OR TERRITORIAL SEA BOUNDARY DELIMITATION AMONG THE PARTIES OR AN AGREED PRACTICE.  
THEREFORE ANY PRESENTATION OR REFERENCE TO THAT PART OF THE ISTANBUL-ATHENS FIR BOUNDARY BETWEEN THE ABOVE MENTIONED POINTS IS PURELY FICTITIOUS AND IS WITHOUT ANY LEGAL BASIS.  
FURTHERMORE, THERE IS NO BILATERALLY AND LEGALLY DETERMINED MARITIME AREA BOUNDARY LIMITATION, OR AN AGREED PRACTICE TO THIS END REGARDING THE AEGEAN SEA. THEREFORE, THE REFERENCE MADE BY GREECE TO THE WESTERN FRONTIER OF TURKEY IN THIS REGARD IS NULL AND VOID.

↑

#### **LGGG FORMATION FLIGHT WILL TAKE PLACE**

**A0489/17**

From 2017-03-20 04:00 until 2017-09-30 20:59, FL120 up to FL220  
ANTIHAILE FLTS WILL TAKE PLACE WITHIN ATHINAI FIR AS DESCRIBED BELOW:  
1.- AREA ALFA: [404651N0220011E](#) [405330N0221100E](#) [405130N0221800E](#) [405410N0223300E](#) [405107N0224900E](#) [404000N0224807E](#) [402959N0223409E](#) [402230N0223730E](#) [401900N0223700E](#) [401830N0223100E](#) [402830N0222830E](#) [402902N0221014E](#) [403300N0220600E](#) [404040N0220021E](#).  
IN THE INTEREST OF FLIGHT SAFETY WITHIN ABOVE AREA, ALL ANTIHAILE ACFT WILL SUBMIT FLIGHT PLANS AND WILL BE IN CONTACT WITH MAKEDONIA/THESSALONIKI APP/TWR (TEL 2310985366) AND WILL USE SSR CODES 3645, 3646, 3647.  
2.- AREA BRAVO: [395012N0221556E](#) [394757N0222718E](#) [393809N0222152E](#) [393931N0221450E](#).  
3.- AREA CHARLIE: [393530N0213900E](#) [393530N0221000E](#) [392800N0222600E](#) [391200N0222200E](#) [391200N0220500E](#) [392630N0213900E](#).  
IN THE INTEREST OF FLIGHT SAFETY WITHIN ABOVE AREA, ALL ANTIHAILE ACFT WILL SUBMIT FLIGHT PLANS AND WILL BE IN CONTACT WITH LARISSA APP/TWR AND LGBL (NEA ANCHIALOS) APP/ TWR AND WILL USE SSR CODES 3645, 3646, 3647.

↑

#### **LGGG OTHER**

**A0790/17**

From 2017-04-10 21:00 until PERM  
AS FROM 170410 2100UTC, OPERATION AND MANAGEMENT OF LGTS, LGKR, LGZA, LGKF, LGKV, LGKO, LGRP, LGPZ, LGMK, LGMT, LGSA, LGSK, LGSR AND LGSM AIRPORTS IS TRANSFERRED TO FRAPORT GREECE SA.  
CONTACT EMAIL: ANOC(AT)FRAPORT-GREECE.COM  
SITA: ATHOOXH

↑

## LHCC BUDAPEST FIR

### LYBA LHCC OTHER

K0002/15

From 2015-01-23 10:01 until PERM

THE UNIT RATE FOR THE CHARGING ZONE SERBIA/MONTENEGRO/KFOR IS PUBLISHED ON EUROCONTROL WEBSITE:

[HTTP://WWW.EUROCONTROL.INT/SERVICES/MONTHLY-ADJUSTED-UNIT-RATES](http://www.eurocontrol.int/services/monthly-adjusted-unit-rates)

↑

## LTAA ANKARA FIR

### LTBB LTAA FLIGHT INFORMATION REGION (FIR) OTHER

A2497/16

From 2016-06-02 11:50 until PERM

NAVIGATIONAL WARNING

REF TO EUROCONTROL-ROUTE AVAILABILITY DOCUMENT (RAD) APPENDIX 4, DIRECT ROUTE SEGMENTS (DCTS):

OVER THE HIGH SEAS STARTING WITH ID NUMBERS OF -LC- HAVE BEEN UNILATERALLY PUBLISHED WITHOUT COMPLETING THE ICAO REGIONAL COOPERATION AGREEMENT. THEIR USE FOR FLIGHT PLANNING PURPOSES MEANS THE OBVIOUS INFRINGEMENT OF ICAO RULES AND PROCEDURES. THEREFORE, THE ABOVE MENTIONED DCTS PUBLISHED IN THE EUROCONTROL-RAD APPENDIX 4 ARE NULL AND VOID.

↑

### LTBB LTAA FLIGHT INFORMATION REGION (FIR) OTHER

A2496/16

From 2016-06-02 11:40 until PERM

NAVIGATIONAL WARNING

REF TO EUROCONTROL-ROUTE AVAILABILITY DOCUMENT (RAD) APPENDIX 4, DIRECT ROUTE SEGMENTS (DCTS):

OVER THE HIGH SEAS STARTING WITH ID NUMBERS OF -LG- HAVE BEEN UNILATERALLY PUBLISHED WITHOUT COMPLETING THE ICAO REGIONAL COOPERATION AGREEMENT. THEIR USE FOR FLIGHT PLANNING PURPOSES MEANS THE OBVIOUS INFRINGEMENT OF ICAO RULES AND PROCEDURES. THEREFORE, THE ABOVE MENTIONED DCTS PUBLISHED IN THE EUROCONTROL-RAD APPENDIX 4 ARE NULL AND VOID.

↑

### LTBB LTAA AIRCRAFT ENTRY REQUIREMENTS OTHER

A0092/17

From 2017-01-06 12:59 until 2018-01-05 06:30 EST

AFTER 26 JUN 2015, APPLICATIONS OF AIRLINES THAT CONDUCT A FLIGHT FOR THE FIRST TIME USING ATATURK AIRPORT AND HAVE MORE THAN ONE SEAT CONFIGURATION AND DIFFERENT SERVICE TYPE SHALL BE EVALUATED BY GENERAL DIRECTORATE OF CIVIL AVIATION. APPROVED SEAT PLAN AND DETAILS OF SERVICE AND CHARGE SHALL BE SUBMITTED TO GENERAL DIRECTORATE OF CIVIL AVIATION DURING THE APPLICATION.

↑

### LTBB LTAA AIRCRAFT ENTRY REQUIREMENTS OTHER

G0122/17

From 2017-01-06 12:56 until 2018-01-05 06:30 EST

26/06/2015 TARİHİNDEN İTİBAREN İSTANBUL ATATURK HAVALİMANI KULLANILARAK İLK KEZ TARİFELİ UCUS İCRA EDECEK HAVAYOLLARINDAN BİRDEN FAZLA KOLTUK KONFIGURASYONU VE FARKLI HİZMET TİPİ SUNMAKTA OLANLARIN BASVURULARI SİVİL HAVACILIK GENEL MÜDÜRLÜĞÜ TARAFINDAN DEĞERLENDİRİLİR. ONAYLI KOLTUK PLANI, HİZMET VE ÜCRET DETAYLARI UCUS BASVURUSU SIRASINDA SİVİL HAVACILIK GENEL MÜDÜRLÜĞÜNE SUNULUR.

↑

### LTAA LTBB OTHER

G4636/17

From 2017-08-10 14:45 until 2017-12-31 21:00

2017 YILI EGİTİM, DERSLİK VE SALON TAHSİS TARİFESİ DHMI WEB SAYFASINDA YAYIMLANMASI NEDENİYLE: AIC B02/17 NOLU DHMI ÜCRET TARİFELERİNDE YER ALAN EGİTİM İLGİLİ TÜM ÜCRETLENDİRMELER VE İBARELER İPTAL EDİLMİŞTİR.

↑

## LTBB ISTANBUL FIR

### LTBB FLIGHT INFORMATION REGION (FIR) OTHER

A3208/06

From 2006-11-06 14:11 until PERM

NAVIGATIONAL WARNING TO ALL CONCERNED:

THE CONSIDERABLE PORTION OF THE AWYS G/UG18,L/UL609,R/UR19 AND L/UL995 CROSS OVER THE SOVEREIGN AIR SPACE OF TURKEY AND REMAINS WITHIN MILAS TMA.FOR THE SAFETY OF FLIGHTS AND SECURITY REASONS, ALL AIRCRAFT USING LARKI 3723.9N-02650.3E RHODES PORTION OF THE AWYS G/UG18,L/UL609,AND:KOPAR 3650.9N-02642.0E RHODES PORTION OF THE AWYS R/UR19,L/UL995 SHALL ALWAYS FLY AT OR ABOVE FL250 DURING THEIR FLIGHTS WITHIN TURKISH AIRSPACE.

↑

### LTBB FLIGHT INFORMATION REGION (FIR) OTHER

G4163/06

From 2006-11-06 14:00 until PERM

NAVIGATIONAL WARNING TO ALL CONCERNED:

G/UG18,L/UL609,R/UR19 VE L/UL995 HAVA KORIDORLARININ ONEMLI BIR BOLUMU,TURKIYE HUKUMRAN HAVA SAHASINI KAT ETMEKTE VE MILAS TMA ICERISINDE KALMAKTADIR.UCUS EMNIYETI VE GUVENLIK ACISINDAN, G/UG18,L/UL609 HAVA KORIDORUNUN LARKI 3723.9N-02650.3E RODOS SEGMENTI VE R/UR19,L/UL995 HAVA KORIDORUNUN KOPAR 3650.9N-02642.0E VE RODOS SEGMENTINI KULLANAN HAVA ARACLARI,TURKIYE HAVA SAHASI ICERISINDE DAIMA FL250 VE UZERINDE UCUS DUZENLEYECEKLERDIR.

↑

## LYBA BEOGRAD FIR

### LYBA SECONDARY SURVEILLANCE RADAR (SSR) UNSERVICEABLE

A0603/17

From 2017-04-19 08:39 until 2017-10-19 09:00 EST

RADAR STATION KOPAONIK MONOPULSE SSR OUT OF SERVICE.

↑





FLIGHT PLAN  
PLAN DE VOL

autorouter.aero

PRIORITY / Priorité: **FF**

ADDRESSEE(S) / Destinataire(s):

FILING TIME / Heure de dépôt: \_\_\_\_\_

ORIGINATOR / Expéditeur: \_\_\_\_\_

SPECIFIC IDENTIFICATION OF ADDRESSEE(S) AND/OR ORIGINATOR / Identification précise du(des) destinataire(s) et/ou de l'expéditeur: \_\_\_\_\_

3 MESSAGE TYPE / Type de message: **(FPL)**

7 AIRCRAFT IDENTIFICATION / Identification de l'aéronef: **N113AC**

8 FLIGHT RULES / Règles de vol: **I**

TYPE OF FLIGHT / Type de vol: **G**

9 NUMBER / Nombre: \_\_\_\_\_

TYPE OF AIRCRAFT / Type d'aéronef: **TB20**

WAKE TURBULENCE CAT. / Cat. de turbulence de sillage: **L**

10 EQUIPMENT / Équipement: **SYLDFGOR/S**

13 DEPARTURE AERODROME / Aéroport de départ: **LDDU**

TIME / Heure: **0700**

15 CRUISING SPEED / Vitesse croisière: **N0152**

LEVEL / Niveau: **F100**

ROUTE / Route: **MOKUN4C MOKUN L187 LASTI/N0152F110 L187 RODON N732 GRIBA DCT ADDER/N0150F120 M603 KAS/N0152F110 W58 LSA/N0152F100 W58 ETRUD N130 MES H59 NISOS/N0151F090 H59 ORMOS ORMOS2A**

16 DESTINATION AERODROME / Aéroport de destination: **LGSM**

TOTAL EET / Durée totale estimée: **0329**

ALTN AERODROME / Aéroport de décollage: **LGPI**

2ND ALTN AERODROME / 2<sup>e</sup> aéroport de décollage: **LGIR**

18 OTHER INFORMATION / Renseignements divers: **DOF/170905 ORGN/KSTPXAAP RMK/CREW CONTACT +447712677200 ASLKN113AC ASL05SEP ASL004TB20 ASLLDSB1200 ASL07001LGPL ASLPP ASLIDA.LGSMAGN1007000 ASLIDD.LGSMDGN1008000 PBN/B2**

SUPPLEMENTARY INFORMATION (NOT TO BE TRANSMITTED IN FPL MESSAGES) / Renseignements complémentaires (À NE PAS TRANSMETTRE DANS LES MESSAGES DE PLAN DE VOL DÉPOSÉ)

19 ENDURANCE / Autonomie: **E/0651**

PERSONS ON BOARD / Personnes à bord: **P/001**

EMERGENCY RADIO / Radio de secours: **R/UHF [X] VHF [V] ELT [E]**

SURVIVAL EQUIPMENT / Équipement de survie: **S/POLAR [X] DESERT [D] MARITIME [M] JUNGLE [X]**

JACKETS/Gilets de sauvetage: **J/LIGHT [L] FLUORES [F] UHF [X] VHF [X]**

DINGHIES/Canots: \_\_\_\_\_

NUMBER / Nombre: **D/01**

CAPACITY / Capacité: **004**

COVER / Couverture: **C**

COLOUR / Couleur: **ORANGE**

AIRCRAFT COLOUR AND MARKINGS / Couleur et marques de l'aéronef: **A/WHITE BLUE STRIPES**

REMARKS / Remarques: **[X]**

PILOT-IN-COMMAND / Pilote commandant de bord: **C/HOLY**

FILED BY / Déposé par: \_\_\_\_\_

SPACE RESERVED FOR ADDITIONAL REQUIREMENTS / Espace réservé à des fins supplémentaires

## A Additional NOTAM

### Destination LGSM SAMOS / ARISTARCHOS OF SAMOS

#### LGSM WIND DIRECTION INDICATOR OTHER

From 2017-09-04 14:00 until 2017-09-06 21:00  
WDI RWY 27 NOT LIGHTED.

B0832/17

↑

#### LGSM AERODROME BEACON UNSERVICEABLE

From 2017-08-21 21:00 until 2017-10-21 21:00  
TOWER IBN U/S.

B0802/17

↑

### Alternate LGIR IRAKLION/ NIKOS KAZANTZAKIS

#### LGIR TERMINAL AREA SURVEILLANCE RADAR (TAR) UNSERVICEABLE

From 2017-09-06 06:00 until 2017-09-06 10:00  
IRAKLION N.KAZANTZAKIS TAR/PSR U/S DUE TO MAINTAINANCE  
RADAR SERVICE PROVIDED BASED ON IRAKLION TAR/MSSR AND PALLAS SYSTEM  
TRACKS (REF AIP GREECE AD-2 LGIR 2.22.4.2 AND AD-2 LGIR 2.22.4.3

A2166/17

↑

#### LGIR AERODROME BEACON UNSERVICEABLE

From 2017-09-04 11:36 until 2017-09-17 20:59  
AIRPORT ABN U/S DUE TO MAINTENANCE.

A2165/17

↑

#### LGIR OBSTACLE ERECTED

From 2017-09-04 05:30 until 2017-09-04 19:00  
IRAKLION/ N KAZANTZAKIS/INTL PORT CRANES 8-9 RAISED (REF AIP  
AD2-LGIR-AOC A-2)  
CRANE 8: OBSTACLE HEIGHT 73M/AMSL  
CRANE 9: OBSTACLE HEIGHT 65M/AMSL  
CRANES MOVING 700-1200 M FROM RWY 27 END AND 180-540 M NORTH OF  
CENTERLINE RWY 09/27)  
IN CASE IT IS NECESSARY TO LOWER THE CRANES, FOR OPERATIONAL  
REASONS, A 30 MINS PRIOR NOTIFICATION IS REQUIRED)

A2160/17

↑

### LATI TIRANA

#### LATI AERODROME OTHER

From 2017-07-05 12:45 until 2017-09-14 23:59 EST  
PILOTS ARE ADVISED THAT THERE HAVE BEEN OCCASIONS WHEN UNAUTHORISED  
GROUND BASED LASER LIGHTS HAVE BEEN OBSERVED IN THE SOUTHERN AND  
NORTHERN PART OF AERODROME. PILOTS ARE REQUESTED TO REPORT SIGHTINGS  
TO ATC IMMEDIATELY.

A0066/17

↑

### LGAD ANDRAVIDA

#### LGAD NONDIRECTIONAL RADIO BEACON UNSERVICEABLE

From 2017-06-30 05:53 until 2017-09-30 07:00  
AMALIAS NDB 'AML' FREQ 367KHZ U/S. REF AIP GREECE LGAD AD2.19.

B0642/17

↑

### LGHI CHIOS/ OMIROS

#### LGHI AERODROME HOURS OF SERVICE

From 2017-09-04 11:31 until 2017-10-28 23:59  
CHIOS/OMIROS AERODROME HRS OF SERVICE AS FLW :  
FROM 04/09/2017 TILL 28/10/2017

B0831/17

-----  
A.FROM 04/09 TILL 30/09  
MON 0315-1015 1415-1815

TUE 0315-0945 1600-1815  
WED 0315-1115 1430-2000  
THU 0315-0945 1415-1815  
FRI 0315-1115 1500-2000  
SAT 0315-0945 1500-1815  
SUN 0315-1115 1600-2000  
B.FROM 01/10 TILL 28/10  
MON 0315-0500 0900-0945 1345-1800  
TUE 0315-1045 1600-1800  
WED 0315-0500 0900-1145 1600-1800  
THU 0315-0815 1600-1800  
FRI 0315-0500 0900-1115 1600-1945  
SAT 0315-0945 1430-1800  
SUN 0315-0500 0900-1115 1600-1915

↑

#### **LGHI AERODROME LIMITED**

**B0673/17**

From 2017-07-05 19:49 until 2017-10-05 21:00

DUE TO LIMITED PARKING POSITIONS ALL G.A/B.A IFR/VFR FLIGHTS INTENDING TO LAND AT LGHI MUST OBTAIN PRIOR PERMISSION (PPR) FROM THE AIRPORT AUTHORITY AT LEAST 24H PRIOR OF ETA.

THE APPLICATION MUST INCLUDE:

- A. A/C REGISTRATION, TYPE, MTOW, AND CALLSIGN
- B. DATE OF ARRIVAL, E.T.A. AND AIRPORT OF ORIGIN
- C. DATE OF DEPARTURE, E.T.D AND DESTINATION AIRPORT
- D. HANDLING AGENT
- E. COMMUNICATION DETAILS (TEL, E-MAIL, FAX)
- F. OPERATOR (IF ANY)

THE APPLICATION MUST BE ADDRESS TO AIRPORT AUTHORITY (EMAIL:

KAXIGAE(AT)HCAAA.GR, FAX +30 22710 21237) .

STATE MEDICAL, SAR, HUMANITARIAN FLIGHTS ARE EXLUDED.

↑

#### **LGHI AERODROME OTHER**

**B0608/17**

From 2017-06-23 08:14 until 2017-09-23 21:00

NEW HELICOPTER APRON AND TWY ESTABLISHED FOR EXCLUSIVE USE BY SAR HELICOPTERS. TWY IS LOCATED 330M SOUTH FROM RWY 19 THR AND EAST OF RWY 01/19. TWY LIGHTING PROVIDED DURING S.A.R. HELICOPTER OPERATIONS ONLY. CAUTION ADVISED.

↑

#### **LGHI FIRE FIGHTING AND RESCUE LIMITED**

**B0706/17**

From 2017-07-16 05:25 until 2017-10-16 20:59

CHIOS/OMIROS INTL: MOTOR AMBULANCE UNSERVISEABLE, REF AIP GREECE

LGHI AD 2.5.

↑

#### **LGHI OBSTACLE ERECTED**

**B0666/17**

From 2017-07-04 07:44 until 2017-10-04 21:00

MACHINERIES MAX HEIGHT 5M ARE MOVING BETWEEN 120M TO 500M NORTH OF RWY 01 END. CAUTION ADVISED.

↑

#### **LGIK IKARIA/ IKAROS**

##### **LGIK AERODROME HOURS OF SERVICE**

**D0333/17**

From 2017-08-28 10:58 until 2017-10-28 23:59

IKARIA AD OPR HRS AS FOLLOWS:

FROM 28/08/2017 TILL 28/10/2017

MON SUN 0800-1300

TUE 0400-0615 1100-1330

WED FRI 0830-1300

THU SAT 0400-0615 1030-1330

NOTES:

1.-ON 29/08 05/09 TUE 0400-0615 1100-1630

2.-ON 31/08 THU 0400-0615 1030-1630

3.-ON 02/09 09/09 SAT 0400-0615 1030-1630.

↑

**LGIO IOANNINA/ KING PYRROS**

**LGIO NONDIRECTIONAL RADIO BEACON UNSERVICEABLE**

From 2016-11-25 13:35 until 2017-11-25 21:00  
IOANNINA NDB IOA 340 KHZ U/S.

**B1059/16**

↑

**LGKO KOS / IPPOKRATIS**

**LGKO AIR/GROUND UNSERVICEABLE**

From 2017-06-30 07:18 until 2017-09-30 23:59  
KOS/IPPOKRATIS FREQUENCY 257.800 MHZ U/S.

**A1562/17**

↑

**LGKO AERODROME CONCENTRATION OF BIRDS**

From 2017-08-12 11:35 until 2017-12-12 23:59  
CONCENTRATION OF BIRDS INCLUDING GULLS, DUCKS, FALCONS,  
BUZZARDS, HARRIERS AND OTHER SMALL PASSERLINES IN THE VICINITY  
OF THE AIRPORT. CAUTION ADVISED.

**A2003/17**

↑

**LGKO AERODROME LIMITED**

From 2017-08-10 06:42 until 2017-10-31 23:59  
HELICOPTER FLIGHTS MUST ADVISE THEIR SCHEDULE AND GET APPROVAL  
AT LEAST 60 MINUTES BEFORE ARRIVAL STATING:  
-HELICOPTER TYPE AND MTOW IN KILOGRAMMS  
-DATE AND TIME OF ARRIVAL-DEPARTURE  
-ORIGIN AND DESTINATION  
-HANDLING AGENT/REPRESENTATIVE/FUEL TYPE (IF APPLICABLE).

**A1975/17**

↑

**LGKO AERODROME LIMITED**

From 2017-08-10 01:00 until 2017-10-31 23:59  
DUE TO OPERATIONAL REASONS, THE FOLLOWING RESTRICTIONS ARE IN  
EFFECT:  
PRIOR PERMISSION REQUIRED (PPR) AT LEAST 6 HOURS PRIOR FLIGHT  
ARRIVAL FOR GA/BA IFR/VFR FLIGHTS-EXCLUDING HELICOPTERS STATING:  
-ICAO AIRCRAFT TYPE AND MTOW IN KILOGRAMMS  
-DATE AND TIME OF ARRIVAL/DEPARTURE  
-ORIGIN AND DESTINATION  
-HANDLING AGENT/REPRESENTATIVE/FUEL TYPE (IF APPLICABLE).  
ALL PPR REQUESTS MUST BE CLEARED BY A HANDLING AGENT OR  
REPRESENTATIVE VIA THE FOLLOWING E-MAIL:  
KGSPPR(AT)FRAPORT-GREECE.COM  
MINIMUM GROUND TIME IS LIMITED TO 20 MINUTES FOR ALL FLIGHTS  
EXCLUDING HELICOPTERS.  
PRIOR PERMISSION REQUIRED FROM AIRPORT OPERATOR AT LEAST 24 HOURS FOR  
ALL TRAINING FLIGHTS.  
PRIOR PERMISSION REQUIRED FROM AIRPORT OPERATOR FOR TEST FLIGHTS.  
ALREADY APPROVED FLIGHTS ARE NOT AFFECTED.  
NEW PPR SHOULD BE SUBMITTED TO AIRPORT OPERATOR WHEN THERE IS A  
DEVIATION OVER +-20 MINUTES FROM ALREADY APPROVED TIMES.  
STATE, MEDICAL, MILITARY, SEARCH AND RESCUE,  
DIVERSIONS, HUMANITARIAN AND FLIGHTS IN EMERGENCY ARE EXCLUDED  
FROM PPR PROCEDURE.

**A1972/17**

↑

**LGKO METEOROLOGICAL SERVICE LIMITED**

From 2017-07-30 08:24 until 2017-10-31 23:59  
ANEMOMETER RWY14 U/S.

**A1829/17**

↑

**LGKO TRANSMISSOMETER UNSERVICEABLE**

From 2017-06-30 07:03 until 2017-09-30 23:59  
RVR OUT OF SERVICE.

**A1561/17**

↑

## LGKY KALYMNOS

### LGKY AIR/GROUND UNSERVICEABLE

From 2017-08-28 11:07 until 2017-09-30 21:59  
FREQUENCIES: 5637 KHZ AND 2982 KHZ U/S.

D0337/17

↑

### LGKY AERODROME HOURS OF SERVICE

From 2017-07-27 09:53 until 2017-10-28 23:59  
KALYMNOS AD OPERATING HOURS AS FOLLOWS:  
FROM 27/07/2017 TILL 28/10/2017  
MON 0630-0730 0900-1200  
TUE 0330-0700  
WED 0530-0800 0930-1030 1400-1630  
THU CLOSED  
FRI 1130-1430  
SAT 0630-0730 0930-1030 1400-1630  
SUN 0530-0800

D0295/17

#### NOTES:

- 1.ON 28/07 FRI CLOSED
- 2.ON 29/07 SAT,31/07 MON 0630-0730 0930-1030 1330-1600
- 3.ON 30/07 SUN 0430-0700.

↑

### LGKY FIRE FIGHTING AND RESCUE CHANGED

From 2015-10-09 12:40 until PERM  
LGKY/KALIMNOS AIRPORT AIP PUBLICATIONS, PART 3, AERODROMES, AD  
2.6, RESCUE AND FIREFIGHTING SERVICES UPGRADED TO CATEGORY FIVE.

D0371/15

↑

### LGKY METEOROLOGICAL SERVICE OTHER

From 2017-08-28 11:05 until 2017-09-30 21:59  
LGKY ANEMOMETER RWY 28 U/S.

D0334/17

↑

### LGKY THRESHOLD LIGHTS UNSERVICEABLE

From 2017-08-28 11:06 until 2017-09-30 21:59  
RTILS (RWY THR IDENTIFICATION LIGHTS)RWY 28/10 U/S.

D0336/17

↑

## LGLM LIMNOS / IFAISTOS

### LGLM TACAN UNSERVICEABLE

From 2017-08-31 11:30 until 2017-09-15 12:00  
LIMNOS TACAN (LMN) CH95X U/S DUE TO MAINTENANCE.

M0562/17

↑

## LGMK MIKONOS

### LGMK CLASS B AIRSPACE OTHER

From 2017-06-26 12:08 until 2017-09-26 23:59  
IFR/VFR FLIGHTS FOR TRAINING OR EXAMINATION PURPOSES ARE NOT  
ACCEPTED WITHIN MIKONOS TMA.

B0623/17

↑

### LGMK AERODROME TRAFFIC ZONE (ATZ) OTHER

From 2017-06-26 12:10 until 2017-09-26 23:59  
WITHIN MIKONOS ATZ:  
1.-BEFORE AIRBORNE FROM ANY HELIPOINT OR PROVISIONAL FIELD, ALL  
HELICOPTERS MUST CONTACT TWR AND OBTAIN ATC CLEARANCE.  
2.-PRIOR COORDINATION AND APPROVAL FROM MIKONOS ATC (TEL:  
2289079004) IS REQUIRED FOR ALL LOCAL VFR FLIGHTS.

B0624/17

↑

### LGMK VOR/DME OTHER

From 2017-08-02 09:16 until 2017-11-02 23:59  
MIKONOS VOR/DME MKN FREQ 110 MHZ CH37X U/S AT RADIAL SECTOR  
85-115 CW BEYOND 25NM BLW 7000FT.

A1876/17

↑

## LGX NAXOS

### LGX AERODROME HOURS OF SERVICE

D0258/17

From 2017-06-26 07:19 until 2017-10-28 23:59  
NAXOS AERODROME HR OF SERVICE AS FOLLOWS:

.  
FROM 26/06/2017 TILL 28/10/2017  
A.FROM 26/06 TILL 30/09  
MON,TUE,WED,FRI 0330-0845 1430-1600  
THU,SAT 0330-0430 0730-0845 1430-1600  
SUN 0330-0845 1300-1600  
B.FROM 01/10 TILL 28/10  
MON 0500-0900  
TUE,THU,SAT 1200-1600  
WED 0500-0700 1430-1600  
FRI 0630-0900 1430-1600  
SUN 0700-0830 1045-1200 1430-1600

#### NOTES:

1.ON 02/10 MON,  
04/10 WED 0500-0900 1430-1600  
2.ON 03/10 TUE,  
05/10 THU,  
07/10 SAT 0700-0830 1200-1600.

↑

### LGX PRECISION APPROACH PATH INDICATOR (PAPI) UNSERVICEABLE

D0328/17

From 2017-08-21 16:51 until 2017-10-20 20:59  
NAXOS APAPI RWY 18/36 NOT OPERATIONAL, AWAITING FLIGHT  
CHECK, REF AIP GREECE LGX AD.2.14.

↑

### LGX OBSTACLE LIGHTS UNSERVICEABLE

D0329/17

From 2017-08-21 16:54 until 2017-10-20 20:59  
REF AIP GREECE AD 2.10, OBSTACLE LIGHT U/S, COORDINATES  
37051154N025204452E (CIRCLING AREA).

↑

## LGPA PAROS

### LGPA AERODROME OTHER

A1693/16

From 2016-08-09 15:48 until PERM  
- REF AIP GREECE AIRAC 05/16 WEF 21 JUL2016, AD 1.3-4 COLUMN 5:  
TYPES OF TFC PERMITTED TO USE THE AERODROME LGPA, TO READ: VFR.  
- REF AIP GREECE SUP 01/2016 WEF 21 JUL 2016, AD2-LGPA-1, AD2.2 LINE  
7 TO READ: VFR.

↑

### LGPA AERODROME HOURS OF SERVICE

D0342/17

From 2017-08-31 10:10 until 2017-10-28 23:59  
PAROS AD HRS OF SERVICE AS FOLLOWS:  
FROM 31/08/2017 TILL 28/10/2017  
A.FROM 31/08 TILL 14/09  
MON,TUE,THU,FRI,SUN 0255-0850 1115-1630  
WED,SAT 0255-1640  
B.FROM 15/09 TILL 28/10  
MON,TUE,THU,FRI 0410-0850 1115-1540  
WED 0410-1540  
SAT 0350-1640  
SUN 0735-0850 1115-1540

#### NOTES:

1.ON 31/08 THU 0255-0850 1030-1700  
2.ON 10/09 SUN,  
11/09 MON,  
12/09 TUE  
14/09 THU 0255-0850 1115-1540

3.ON 13/09 WED 0255-1540  
 4.ON 15/09,  
 22/09,  
 29/09 FRI 0350-0850 1115-1540  
 5.ON 16/09,  
 23/09,  
 30/09 SAT 0410-0850 1115-1640  
 6.ON 17/09,  
 24/09 SUN 0410-0850 1115-1600  
 7.ON 19/09 TUE 0410-1540  
 8.ON 20/09,  
 27/09 WED 0350-1540  
 9.ON 18/10,  
 25/10 WED 0410-0850 1115-1540  
 10.ON 21/10,  
 28/10 SAT 0350-0850 1115-1640. ↑

**LGPA AERODROME CONCENTRATION OF BIRDS** **D0271/17**  
 From 2017-07-03 05:30 until 2017-11-30 23:59  
 CONCENTRATION OF LARGE BIRDS (MOSTLY SEAGULLS) IN THE  
 VICINITY OF THE AIRPORT. CAUTION ADVISED. ↑

**LGPA AERODROME OTHER** **D0270/17**  
 From 2017-07-03 05:30 until 2017-11-30 23:59  
 ALDIS LAMP NOT AVAILABLE FROM PAROS AFIS TOWER. ↑

**LGPA AERODROME LIMITED** **D0269/17**  
 From 2017-07-03 05:30 until 2017-11-30 23:59  
 FLARES FOR FLASHING SIGNALS NOT AVAILABLE FROM PAROS  
 AFIS TOWER. ↑

**LGPA AERODROME OTHER** **D0204/16**  
 From 2016-07-25 05:20 until PERM  
 NEW TELEPHONE NUMBERS FOR LGPA  
 PBX 2284090500  
 FAX 2284028775  
 FOR MORE DETAILS VISIT [WWW.HCAA.GR](http://www.HCAA.GR) ↑

**LGPA PRECISION APPROACH PATH INDICATOR (PAPI) ON TEST, DO NOT USE** **D0344/17**  
 From 2017-09-01 15:59 until 2017-11-30 23:59  
 APAPI RWY17 NOT OPERATIONAL, AWAITING FLIGHT CHECK. ↑

**LGPA MOVEMENT AREA AIRCRAFT RESTRICTED TO RUNWAYS AND TAXIWAYS** **D0225/16**  
 From 2016-08-04 08:08 until PERM  
 PAROS DOMESTIC:ALL ACFTS WITH MTOW ABOVE TWO THOUSAND KGR SHALL  
 BACKTRACK AT THE END OF RWY. ↑

**LGPA PARKING AREA OTHER** **D0203/16**  
 From 2016-07-25 05:20 until PERM  
 NO TIE DOWNS AVAILABLE AT LGPA APRON ↑

**LGPA NONDIRECTIONAL RADIO BEACON ON TEST, DO NOT USE** **D0307/17**  
 From 2017-08-01 08:44 until 2017-09-30 20:59  
 PAROS NDB LOCATOR(ID PAO 386KHZ) ON TEST DO NOT USE.AWAITING  
 FLIGHT CHECK. ↑

**LGPA AERONAUTICAL INFORMATION SERVICE OTHER** **M0263/17**  
 From 2017-05-08 08:10 until PERM  
 REF MAIP GREECE VOL-3 PAGE D-62 PAROS (LGPA): PAGE COMPLETELY  
 WITHDRAWN.SEE AIP GREECE AD2-LGPA. ↑

<p><b>LGPA OTHER</b>  From 2017-08-11 17:40 until 2017-09-30 23:59  BACK UP ELECTRICITY GENERATOR OF REMOTE CONTROL LIGHTING CONSOLE  FOR RWYS 35/17 AND MOVEMENT AREA, U/S.</p>	<p><b>D0313/17</b></p> <p style="text-align: center;">↑</p>
<b>LGSA CHANIA / IOANNIS DASKALOGIANNIS</b>	
<p><b>LGSA AIR/GROUND UNSERVICEABLE</b>  From 2017-06-22 04:41 until 2017-09-22 23:59  SOUDA TOWER FREQ 257.800 MHZ U/S. REF AIP-GREECE PART 3, PAGE  AD2-LGSA-7.</p>	<p><b>A1478/17</b></p> <p style="text-align: center;">↑</p>
<p><b>LGSA GROUND CONTROLLED APPROACH SYSTEM UNSERVICEABLE</b>  From 2017-08-30 11:51 until 2017-09-11 12:00  LGSA GCA U/S.</p>	<p><b>M0558/17</b></p> <p style="text-align: center;">↑</p>
<p><b>LGSA GROUND CONTROLLED APPROACH SYSTEM HOURS OF SERVICE</b>  From 2017-07-21 05:52 until 2017-10-23 23:59  SOUDA GCA HOURS OF SERVICE AS FOLLOWS:  0400-1200 EXCEPT WEEKENDS AND HOL.  REST HR WEEKENDS AND HOL 60 MIN PN.</p>	<p><b>M0466/17</b></p> <p style="text-align: center;">↑</p>
<p><b>LGSA GROUND CONTROLLED APPROACH SYSTEM LIMITED</b>  From 2011-07-26 12:10 until PERM  LGSA: GCA/ASR/PAR DUE TO TECHNICAL REASONS INSTRUCTIONS ARE GIVEN  ONLY TO THE RWY29.</p>	<p><b>M0361/11</b></p> <p style="text-align: center;">↑</p>
<p><b>LGSA AERODROME LIMITED</b>  From 2017-08-10 17:10 until 2017-10-31 23:59  GA/BA IFR/VFR HELICOPTER (INCLUDING POLICE) FLIGHTS ARRIVING TO  CIVIL APRON MUST ADVISE THEIR SCHEDULE AND GET APPROVAL AT LEAST  60 MINUTES BEFORE ARRIVAL STATING:  -HELICOPTER TYPE AND MTOW IN KILOGRAMMS.  -DATE AND TIME OF ARRIVAL/DEPARTURE.  -ORIGIN AND DESTINATION.  -HANDLING AGENT/REPRESENTATIVE/FUEL TYPE (IF APPLICABLE).  FOR ALL PRIVATE AIRCRAFT (WITHOUT AOC) ARRIVING AT AIRPORT  (RESTRPTIONS ACCORDING TO AIP GREECE GEN 1.2.5.2.3) SPECIAL  PERMISSION IS REQUIRED FROM HMOD/HAF THROUGH HCAA VIA EMAIL TO O  D1A(AT)HCAA.GR</p>	<p><b>A1988/17</b></p> <p style="text-align: center;">↑</p>
<p><b>LGSA AERODROME OTHER</b>  From 2017-08-10 16:45 until 2017-10-31 23:59  FOR ARRIVING GA/BA IFR/VFR FLIGHTS - EXCLUDING HELICOPTERS-DUE TO  OPERATIONAL REASONS BELOW RESTRICTIONS ARE IN EFFECT:  A. PRIOR PERMISSION REQUIRED (PPR) AT LEAST 6 HRS FROM ORIGIN ETD  (PREREQUISITE LANDING APPROVAL FROM STATE AUTHORITIES), STATING:  -ICAO AIRCRAFT TYPE AND MTOW IN KILOGRAMMS.  -DATE AND TIME OF ARRIVAL/DEPARTURE.  -ORIGIN AND DESTINATION.  -HANDLING AGENT/REPRESENTATIVE/FUEL TYPE (IF APPLICABLE).  B. ALL PPR REQUESTS MUST BE CLEARED BY A HANDLING AGENT OR  REPRESENTATIVE VIA THE FOLLOWING E-MAIL:  CHQPPR(AT)FRAPORT-GREECE.COM  C. AT CIVIL APRON MINIMUM GROUND TIME ALLOWED IS 20 MINUTES FOR  ALL FLIGHTS EXCLUDING HELICOPTERS.  D. ADDITIONALLY AND ACCORDING AIP/GREECE PAGE AD-2-LGSA-10 PARA  2.22.5 PRIOR PERMISSION IS REQUIRED FROM AIRPORT OPERATOR AT LEAST  24 HRS FOR ALL TRAINING FLIGHTS.  E. FOR TEST FLIGHTS PPR FROM AIRPORT OPERATOR IS REQUIRED.  F. FOR ALL PRIVATE AIRCRAFT (WITHOUT AOC) ARRIVING AT AIRPORT.  (RESTRICTIONS ACCORDING TO AIP GEN 1.2.5.2.3) SPECIAL PERMISSION IS</p>	<p><b>A1985/17</b></p>



REQUIRED FROM HMOD/HAF THROUGH HCAA VIA EIMAIL D1A (AT)HCAA.GR.  
G. - ALREADY APPROVED FLIGHTS ARE NOT AFFECTED.  
-NEW PPR SHOULD BE SUBMITTED TO AIRPORT OPERATOR WHEN THERE IS A  
DEVIATION OVER +/- 20 MIN. FROM ALREADY APPROVED TIMES.  
- STATE, MEDICAL, SEARCH AND RESCUE, DIVERSIONS, HUMANITARIAN AND  
FLIGHTS IN EMERGENCY ARE EXEMPTED FROM PPR PROCEDURE.

↑

**LGSA AERODROME OTHER**

**A1813/17**

From 2017-07-28 06:43 until 2017-10-28 12:00  
CRANE 50 TONS OUT OF SERVICE, REF AIP-GREECE AD2-LGSA-8.

↑

**LGSA AERODROME AVAILABLE, PRIOR PERMISSION REQUIRED**

**A1608/17**

From 2017-07-04 07:02 until 2017-11-15 23:59  
FOR ALL FOREIGN TRANSIT MILITARY ACFT:  
1. A 48 HRS PRIOR NOTICE AND APPROVAL (PPR NUMBER) BY THE HELLENIC  
AIR FORCE AERODROME AUTHORITY (115 C.W.) IS REQUIRED EVEN FOR ACFT  
PLANNING TO BE SERVED BY THE CIVIL AIRPORT COMPANY (FRAPORT GREECE  
SA).  
2. ALL REQUESTS SHOULD BE SUBMITTED DURING WORKING HOURS MONDAY TO  
FRIDAY 0430 - 1130. SPECIAL REQUESTS (VIP, HOSPITAL ETC) ARE  
EXEMPTED.  
3. 115 C.W. IS UNABLE TO PROVIDE CUSTOMS OR IMMIGRATION SERVICES,  
PASSENGER TRANSPORTATION OR HOTEL ACCOMODATION.  
4. FOR 115 C.W. CONTACT: E-MAIL: OPSDIR.115CW (AT) HAF.GR, FAX:  
00302821045970, PHONE: 00302821005554.

↑

**LGSA AERODROME OTHER**

**A1403/17**

From 2017-06-13 04:25 until 2017-09-13 23:59  
LGSA/CHANIA/IOANNIS DASKALOGIANNIS: ILS GLIDE PATH ANTENNA  
INSTALLED. POSITION: [353138N](#) [0240955E](#), HEIGHT:16M (AMSL:162.5M),  
MARKED AND LIGHTED PROPERLY. REF AIP GREECE PAGE AD2-LGSA-ADC.

↑

**LGSA AERODROME LIMITED**

**A0594/17**

From 2017-05-01 07:00 until 2017-10-31 23:59  
REF AIP GREECE AD2-LGSA  
LGSA:DUE TO EXCESSIVE TRAFFIC OVERLOAD OF SCHEDULE CIVIL  
FLIGHTS, NO IFR MILITARY TRANSIT A/C WILL BE ACCEPTED AT LGSA  
DURING THE FOLLOWING PERIODS:  
MONDAY 1700-2000  
TUESDAY 0900-1200 AND 1700-2000  
WEDNESDAY 0600-0800 AND 1600-2000  
THURSDAY 0700-1100 AND 1700-2100  
FRIDAY 0500-1200 AND 1500-2100  
SATURDAY 0600-2100  
SUNDAY 0700-1200 AND 1600-2100  
SPECIAL REQUESTS MUST OBTAIN PRIOR PERMISSION AFTER COORDINATION  
WITH LOCAL ATS UNIT AT LEAST 48HRS PRIOR ETA.

↑

**LGSA AERODROME OTHER**

**A0011/16**

From 2015-07-09 09:12 until PERM  
LGSA: REF AIP GREECE AD2-LGSA-3-AD2.9 MANDATORY AND INFORMATION  
SIGNS NOT AVAILABLE.

↑

**LGSA RUNWAY ARRESTING GEAR COMPLETELY WITHDRAWN**

**A0913/17**

From 2017-04-27 05:45 until PERM  
LGSA: ARRESTOR BARRIERS (NETS) RWY 11 REMOVED, REF AIP GREECE  
AD 2-LGSA-ADC.

↑

**LGSA RUNWAY ARRESTING GEAR UNSERVICEABLE**

**M0375/17**

From 2017-06-19 12:00 until 2017-09-19 12:00  
ARRESTING GEAR 44B-2E AT BEGINNING TWY 11R (S TWY) U/S  
(WITHDRAWN). REF:PAGE D-23 MAIP/GREECE VOL-3.

↑

<p><b>LGSA TAXIWAY(S) CLOSED</b>  From 2017-07-21 05:49 until 2017-10-23 23:59  REF AIP-GREECE AD2-LGSA-ADC, SOUTH SEGMENT OF INTERSECTION G  BETWEEN RWY 11/29 AND TWY S (SOUTH TAXIWAY) CLOSED.</p>	<p><b>A1738/17</b></p> <p>↑</p>
<p><b>LGSA TAXIWAY(S) OTHER</b>  From 2015-07-16 05:25 until PERM  REF AD2-LGSA-ADC. INTERMEDIATE HOLDING POSITION ESTABLISHED ON TWY  N (NORTH TWY) BEFORE INTERSECTION F (FOXTROT). INTERMEDIATE HOLDING  POSITION MARKED PROPERLY.</p>	<p><b>A0012/16</b></p> <p>↑</p>
<p><b>LGSA VOR/DME SUBJECT TO INTERRUPTION</b>  From 2013-04-26 10:30 until PERM  1.CHANIA SUD VOR/DME FRQ=108,60/CH23X AT SECTOR BTW RAD 360-340  (CCW)  AT ALTITUDES SL-9000 FEET AND IN GREATER DISTANCE THAN 18NM DME  FROM SUD VOR/DME HAS UNRELIABLE AZIMUTH GUIDANCE AND LOSS OF DME  DISTANCE.  2.ON R010 SUD VOR/DME FRQ 108,60/CH23X AND DISTANCE 18-29NM  AT ALTITUDES 0-9000 FEET UNRELIABLE AZIMUTH  GUIDANCE AND LOSS OF DME DISTANCE.</p>	<p><b>A0708/13</b></p> <p>↑</p>
<p><b>LGSA VOR UNSERVICEABLE</b>  From 2017-08-14 08:58 until 2017-11-14 09:00  VOR/DME PLH 114,6 MHZ CH93X VOR PART U/S.DME PART  OPERATIONAL EXCEPT THE SECTOR BTN RADIAL 075-305 CCW.</p>	<p><b>A2013/17</b></p> <p>↑</p>
<p><b>LGSA STANDARD INSTRUMENT ARRIVAL (STAR) OTHER</b>  From 2017-05-01 00:01 until 2017-10-31 22:00  LGSA:ACCORDING TO RAD AIRAC1705 - 27 APR 2017 THE FOLLOWING STARS  RWYS 11/29 ARE TEMPORARILY SUSPENDED:  1.RWY 11: MANOK 2E- MANOK 2W- MANOK 1V  2.RWY 29: MANOK 2F- MANOK 2X- MANOK 2G  REF AIP GREECE AD2-LGSA</p>	<p><b>A0871/17</b></p> <p>↑</p>
<p><b>LGSR SANTORINI</b></p>	
<p><b>LGSR AIR/GROUND OTHER</b>  From 2017-07-25 07:07 until 2017-09-30 23:59  UHF FREQUENCIES NOT RECORDED.</p>	<p><b>M0472/17</b></p> <p>↑</p>
<p><b>LGSR AIR/GROUND UNSERVICEABLE</b>  From 2017-07-25 07:06 until 2017-09-30 23:59  VHF FRQ VOICE RECORDERS U/S.</p>	<p><b>M0471/17</b></p> <p>↑</p>
<p><b>LGSR AERODROME CONCENTRATION OF BIRDS</b>  From 2017-08-31 12:12 until 2017-11-30 21:00  CONCENTRATION OF BIRDS , INCLUDING SEAGULLS, FALCONS,  BUZZARDS, AND OTHER SMALL PASSERINES IN THE VICINITY OF THE  AIRPORT. CAUTION ADVISED.</p>	<p><b>B0826/17</b></p> <p>↑</p>
<p><b>LGSR AERODROME CONCENTRATION OF BIRDS</b>  From 2017-08-09 12:30 until 2017-10-31 21:00  CONCENTRATION OF BIRDS, INCLUDING GULLS, DUCKS, FALCONS, BUZZARDS,  HARRIERS AND OTHER SMALL PASSERINES IN THE VICINITY OF THE AIRPORT.  CAUTION ADVISED.</p>	<p><b>B0771/17</b></p> <p>↑</p>
<p><b>LGSR AERODROME AVAILABLE, PRIOR PERMISSION REQUIRED</b>  From 2017-08-03 11:15 until 2017-09-30 21:00  -HELICOPTER FLIGHTS MUST ADVISE THEIR SCHEDULE AND GET APPROVAL AT  LEAST 60 MINUTES BEFORE ARRIVAL STATING:</p>	<p><b>B0742/17</b></p>

-HELICOPTER TYPE AND MTOW IN KILOGRAMMS  
-DATE AND TIME OF ARRIVAL/DEPARTURE  
-ORIGIN AND DESTINATION  
-HANDLING AGENT/REPRESENTATIVE/FUEL TYPE (IF APPLICABLE)  
-MAXIMUM GROUND TIME IS LIMITED TO 60 MINUTES FOR ALL HELICOPTER FLIGHTS.  
REPRESENTATIVE THROUGH EMAIL: JTRPPR (AT) FRAPORT-GREECE.COM.

↑

**LGSR AERODROME LIMITED**

**B0741/17**

From 2017-08-03 11:13 until 2017-09-30 21:00  
DUE TO OPERATIONAL REASONS THE FOLLOWING RESTRICTIONS ARE IN EFFECT:  
-PRIOR PERMISSION REQUIRED (PPR) FOR GA/BA IFR/VFR FLIGHTS, EXCLUDING HELICOPTERS, AT LEAST 8 HRS PRIOR FLIGHT ARRIVAL STATING  
-ICAO AIRCRAFT TYPE AND MTOW IN KILOGRAMMS  
-DATE AND TIME OF ARRIVAL/DEPARTURE  
-ORIGIN AND DESTINATION  
-HANDLING AGENT/REPRESENTATIVE/FUEL TYPE (IF APPLICABLE)  
-ALL PPR REQUESTS MUST BE CLEARED BY A HANDLING AGENT OR REPRESENTATIVE VIA THE FOLLOWING EMAIL: JTRPPR (AT) FRAPORT-GREECE COM  
-MINIMUM GROUND TIME ALLOWED IS 20 MINUTES FOR ALL FLIGHTS (GA/BA AND COMMERCIAL)  
-MAXIMUM GROUND TIME IS LIMITED TO 60 MINUTES FOR ALL FLIGHTS (GA/BA AND COMMERCIAL)  
-TRAINING FLIGHTS ARE NOT ALLOWED  
-ALREADY APPROVED FLIGHTS ARE NOT AFFECTED  
-STATE, MEDICAL, MILITARY, SEARCH AND RESCUE, DIVERSIONS, HUMANITARIAN AND FLIGHTS IN EMERGENCY ARE EXCLUDED FROM PPR PROCEDURE REPRESENTATIVE THROUGH EMAIL: JTRPPR (AT) FRAPORT-GREECE.COM.

↑

**LGSR AERODROME HOURS OF SERVICE**

**B0360/17**

From 2017-04-10 12:53 until 2017-10-31 23:59  
SANTORINI AERODROME HOURS OF SERVICE AS FOLLOWS:  
FROM 10/04/2017 TILL 31/10/2017  
EVERY DAY H24.  
NOTE:  
. -ON 10/04 MON 0230-2145.

↑

**LGSR RUNWAY ARRESTING GEAR COMPLETELY WITHDRAWN**

**M0544/17**

From 2017-08-23 07:44 until 2017-11-22 20:59  
SANTORINI NORTH ARRESTING GEAR RWY 34R/16L IS REMOVED.

↑

**LGSR RUNWAY ARRESTING GEAR INSTALLED**

**M0408/08**

From 2008-08-28 12:18 until PERM  
SINK TYPE ARRESTING GEAR CABLE INSTALLED AND OPERATES AT THE BEGINNING OF RWY 34R, DEFINED AS THE SOUTH ARRESTING GEAR OF RWY 34R/16L.

↑

**LGSR INSTRUMENT APPROACH PROCEDURE COMPLETELY WITHDRAWN**

**M0349/17**

From 2017-06-09 07:17 until 2017-11-30 23:59  
REF MAIP GREECE VOL-2B LGSR PAGES S-2-2, S-2-4, S-2-5, S-2-6, S-2-7, S-2-8 COMPLETELY WITHDRAWN. SEE AIP GREECE AD 2-LGSR.

↑

**LGSR AERODROME CONTROL TOWER (TWR) HOURS OF SERVICE**

**M0545/17**

From 2017-08-23 07:46 until 2017-10-27 20:59  
SANTORINI HAF AIR TRAFFIC CONTROL SERVICE WILL BE PROVIDED AS FOLLOWS:  
A. EVERY DAY SUNRISE TO SUNSET , REST OF HOURS 30 MIN ON REQUEST UNTIL 27/10/17 2059 UTC.  
B. WEEKEND AND PUBLISHED HOLIDAYS AFTER 30 MIN PRIOR NOTICE. PHONE NR 00302286030470 EXT 5551-5552 UNTIL 27/10/17 2059 UTC.

NOTE: FROM 28/8/17 UNTIL 11/9/17 20:59 UTC THE HAF SERVICE HOURS WILL BE PROVIDED FROM 0400 UNTIL 1200 UTC. REST OF HOURS 30MIN ON REQUEST.PHONE NR 00302286030470 EXTENSION 5551-5552.

↑

## LGST SITIA/VITSENTZOS KORNAROS

### LGST AERODROME CONCENTRATION OF BIRDS

D0318/17

From 2017-08-15 13:29 until 2017-11-15 23:59  
BIRD CONCENTRATION, MAINLY SEAGULLS AMONG OTHER BIRDS, ON RWY 05/23 AND IN THE VICINITY OF THE AIRPORT. CAUTION ADVISED.

↑

### LGST AERODROME HOURS OF SERVICE

D0243/17

From 2017-06-12 09:52 until 2017-10-28 23:59  
SITIA/VITSENTZOS KORNAROS AERODROME HOURS OF SERVICE AS FOLLOWS:  
FROM 12/06/05/2017 TILL 28/10/2017  
A.FROM 12/06 TILL 30/09  
MON,WED 0400-0600  
TUE 1200-1400  
THU 0400-0930 1200-1345  
FRI 0800-1200  
SAT 0900-1345  
SUN 0600-1500  
B.FROM 01/10 TILL 28/10  
MON,WED 0600-1000  
TUE CLOSED  
THU 0600-1100  
FRI 0800-1500  
SAT 0700-1100  
SUN 0700-1500.

↑

### LGST METEOROLOGICAL SERVICE LIMITED

D0319/17

From 2017-08-15 13:38 until 2017-11-15 23:59  
SITIA/VITSENTZOS KORNAROS INTL MUNICIPAL: ANEMOMETER RWY 23 U/S.

↑

### LGST AERODROME CONTROL TOWER (TWR) OTHER

D0317/17

From 2017-08-15 13:24 until 2017-11-15 23:59  
FLARES FOR FLASHING SIGNALS NOT AVAILABLE FROM LGST AFIS TOWER.

↑

### LGST AERODROME CONTROL TOWER (TWR) LIMITED

D0316/17

From 2017-08-15 13:18 until 2017-11-15 23:59  
ALDIS LAMP NOT AVAILIABLE FROM LGST AFIS TOWER.

↑

## LGTG TANAGRA

### LGTG VOR/DME UNSERVICEABLE

A2054/17

From 2017-08-21 09:25 until 2017-09-22 11:30  
TANAGRA VOR/DME 'TGG' FREQ 111,800MHZ/CH55X VOR PART U/S, DME PART GROUND CHECKED ONLY, AWAITING FLTCK.

↑

## LGXX ARACHTHOS

### LGXX AERODROME INSTALLED

D0072/17

From 2017-02-24 08:15 until PERM  
NEW PRIVATE ULTRALIGHT AIRFIELD ESTABLISHED 4 NM SOUTHWEST OF KATERINI CITY.  
TITLE OF AIRFIELD 'PIERIA AEROCLUB AIRFIELD'.  
AERODROME REF. POINT (MIDDLE OF RWY) 40'13'10.48''N,22'27'34.15''E.  
ELEVATION 58M AMSL.  
DESIGNATION 13/31, SURFACE GRASS.  
RWY 250MX16M, STRIP 280MX30M.

RWY 13:TORA=TODA=ASDA=250M, LDA=250M.  
RWY 31:TORA=TODA=ASDA=250M, LDA=250M.  
AIRFIELD SUPERVISOR: PIERIA AEROCLUB. TEL. +306977293264  
NO CAA SERVICES PROVIDED.  
PRIOR PERMISSION REQUIRED FOR USE OF AIRFIELD.  
FOR HOURS OF SERVICE, FACILITIES AND OPERATIONS DETAILS CONTACT  
AIRFIELD SUPERVISOR.

↑

## LQMO MOSTAR INTERNATIONAL AIRPORT

### LQMO AERODROME HOURS OF SERVICE

A0499/17

From 2017-03-26 00:00 until 2017-10-28 23:59  
AD HOURS OF SERVICE: MON-FRI 0600-1400  
ATS HOURS OF SERVICE: MON-SUN 0600-1400

↑

### LQMO TAXIWAY(S) CLOSED

A0493/17

From 2017-03-23 08:30 until 2017-12-31 23:59  
TWY D, E, F AND TWY B BTN APRON 2 AND TWY F CLOSED.

↑

### LQMO OBSTACLE ERECTED

A0030/06

From 2006-07-06 15:11 until PERM  
A CROSS 33M HIGH ERECTED ON TOP OF HUM HILL  
NORTH OF MOSTAR ORTIJES AIRFIELD, PSN [432000N 0174820E](#), NOT LIGHTED

↑

## LTBD AYDIN/CILDIR

### LTBD AERODROME HOURS OF SERVICE

B1669/17

From 2017-06-13 06:52 until 2017-12-31 20:59  
AERODROME OPERATING HOURS AS FOLLOWS:  
MON TUE WED THU FRI SAT: SR-SS  
SUN: CLOSED

↑

### LTBD AERODROME HOURS OF SERVICE

H1322/17

From 2017-06-13 06:43 until 2017-12-31 20:59  
HAVALIMANI CALISMA SAATLERI 14 HAZIRAN 2017 DEN ITIBAREN ASAGIDAKI  
GIBIDIR.  
PAZARTESI-CUMARTESI :SR-SS  
PAZAR: KAPALI

↑

### LTBD ATS REPORTING OFFICE CLOSED

B0825/17

From 2017-03-24 08:48 until 2017-10-28 23:59 EST  
AYDIN CILDIR AERODROME(LTBD) AIS/ARO SERVICES SHALL BE PROVIDED BY  
IZMIR ADNAN MENDERES AERODROME(LTBJ) AIS UNIT.

FLIGHT PLANS(FPLS) AND ATS MESSAGES CONCERNING AYDIN CILDIR  
AERODROME SHALL BE SUBMITTED TO IZMIR ADNAN MENDERES AERODROME AIS  
UNIT.

IZMIR ADNAN MENDERES AERODROME AIS TEL: +90 232 2741330  
AIS FAX: +90 232 2742008

↑

### LTBD ATS REPORTING OFFICE CLOSED

G1649/17

From 2017-03-24 08:47 until 2017-10-28 23:59 EST  
AYDIN CILDIR HAVALIMANI(LTBD) AIS/ARO HIZMETLERI IZMIR ADNAN  
MENDERES HAVALIMANI(LTBJ) AIS OFISI TARAFINDAN YURUTULECEKTIR.

AYDIN CILDIR HAVALIMANINA DUZENLENECEK SEFERLERE ILISKIN UCUS  
PLANLARI VE ATS MESAJLARI IZMIR ADNAN MENDERES HAVALIMANI AIS  
BIRIMINE SUNULACAKTIR.

IZMIR ADNAN MENDERES HAVALIMANI AIS TEL: +90 232 2741330

**LTBD APPROACH CONTROL SERVICE (APP) IDENTIFICATION OR RADIO CALL SIGN CHANGED**

**A4929/16**

From 2016-11-02 13:34 until PERM

MINIMUM APPROACH VISIBILITY VALUES FOR AYDIN/CILDIR  
AERODROME, IAC-3, IAC-4, IAC-5, IAC-6 AND IAC-8 HAS BEEN IMPLEMENTED AS  
FOLLOWS:

1-AYDIN/CILDIR, RWY 09 VOR/DME1,2,3(MA PERCENT 2.5)(AD 2 LTBD IAC-3,  
IAC-4, IAC-5)  
-STRAIGHT IN LANDING:MDH:903FT  
ALS: - (CAT A/B/C/D)  
ALS OUT:3700M(CAT A/B),4600M(CAT C/D)  
-'CIRCLE TO LAND' VALUES NOT CHANGED.

2-AYDIN/CILDIR, RWY 09 VOR/DME1,2,3(MA PERCENT 3.5)(AD 2 LTBD  
IAC-3, IAC-4, IAC-5)  
-STRAIGHT IN LANDING:MDH:503FT  
ALS: - (CAT A/B/C/D)  
ALS OUT:2200M(CAT A/B),2800M(CAT C/D)  
-'CIRCLE TO LAND' VALUES NOT CHANGED

3-AYDIN/CILDIR, RWY 27 VOR/DME1 (AD2 LTBD IAC-6)  
-STRAIGHT IN LANDING:MDH:896FT  
ALS: - (CAT A/B/C/D)  
ALS OUT:3700M(CAT A/B),4600M(CAT C/D)  
-'CIRCLE TO LAND' VALUES NOT CHANGED

4-AYDIN/CILDIR, RWY 27 VOR/DME3 (AD2 LTBD IAC-8)  
-STRAIGHT IN LANDING:MDH:886FT  
ALS: - (CAT A/B/C/D)  
ALS OUT:3700M(CAT A/B),4500M(CAT C/D)  
-'CIRCLE TO LAND' VALUES NOT CHANGED

APPROACH LIGHTING SYSTEM IS NOT AVAILABLE

REF AIP AIRAC SUP 07/16 AND SUP 09/16 DATED 27 OCT 2016

**LTBD APPROACH CONTROL SERVICE (APP) IDENTIFICATION OR RADIO CALL SIGN CHANGED**

**G5263/16**

From 2016-11-02 13:18 until PERM

AYDIN/CILDIR HAVALIMANI, IAC-3, IAC-4, IAC-5, IAC-6 VE IAC-8'E AIT  
MINIMUM YAKLASMA GORUS DEGERLERI ASAGIDAKI SEKILDE YENIDEN  
DUZENLENMISTIR.

1-AYDIN/CILDIR, RWY 09 VOR/DME1,2,3(MA YUZDE 2.5)(AD 2 LTBD IAC-3,  
IAC-4, IAC-5)  
-STRAIGHT IN LANDING:MDH:903FT  
ALS: - (CAT A/B/C/D)  
ALS OUT:3700M(CAT A/B),4600M(CAT C/D)  
-'CIRCLE TO LAND' DEGERLERI DEGISEMEMEMISTIR.

2-AYDIN/CILDIR, RWY 09 VOR/DME1,2,3(MA YUZDE 3.5)(AD 2 LTBD  
IAC-3, IAC-4, IAC-5)  
-STRAIGHT IN LANDING:MDH:503FT  
ALS: - (CAT A/B/C/D)  
ALS OUT:2200M(CAT A/B),2800M(CAT C/D)  
-'CIRCLE TO LAND' DEGERLERI DEGISEMEMEMISTIR.

3-AYDIN/CILDIR, RWY 27 VOR/DME1 (AD2 LTBD IAC-6)  
-STRAIGHT IN LANDING:MDH:896FT  
ALS: - (CAT A/B/C/D)  
ALS OUT:3700M(CAT A/B),4600M(CAT C/D)  
-'CIRCLE TO LAND' DEGERLERI DEGISEMEMEMISTIR.

4-AYDIN/CILDIR, RWY 27 VOR/DME3 (AD2 LTBD IAC-8)  
-STRAIGHT IN LANDING:MDH:886FT

ALS: - (CAT A/B/C/D)  
ALS OUT:3700M(CAT A/B),4500M(CAT C/D)  
-'CIRCLE TO LAND' DEGERLERI DEGISEMEMEMISTIR.  
NOT:YAKLASMA ISIKLANDIRMA SISTEMI MEVCUT DEGILDIR.

REF AIP AIRAC SUP 07/16 VE SUP 09/16 DATED 27 OCT 2016

↑

## **LTBJ IZMIR/ADNAN MENDERES**

### **LTBJ AERODROME HOURS OF SERVICE**

From 2017-03-26 00:00 until 2017-10-28 23:59

AD OPERATING HOURS OF MILITARY UNIT AS FOLLOWS :

MON TUE WED THU FRI : 0500-1400

AFTER WORKING HOURS BEFORE PPR 2 HOURS , SAT SUN AND HOLIDAYS BEFORE PPR 3 HOURS.

**D0526/17**

↑

### **LTBJ AERODROME HOURS OF SERVICE**

From 2017-03-26 00:00 until 2017-10-28 23:59

MEYDAN CALISMA SAATLERI ASAGIDAKI GIBIDIR:

PAZARTESI SALI CARSAMBA PERSEMBE CUMA: 0500-1400

HAFTAICI MESAI HARICI 2 SAAT ONCEDEN IKAZLA CALISIR.

CUMARTESI PAZAR VE RESMI TATIL GUNLERI 3 SAAT ONCEDEN IKAZLA CALISIR.

**M5546/17**

↑

### **LTBJ STOP BAR OTHER**

From 2017-06-20 07:56 until 2017-09-20 08:00

TWY E STOPBAR LIGHTS U/S.

**A3005/17**

↑

### **LTBJ STOP BAR OTHER**

From 2017-06-20 07:45 until 2017-09-20 08:00

E TAKSIYOLU STOP BAR ISIKLARI CALISMIYOR.

**H1375/17**

↑

### **LTBJ RUNWAY OTHER**

From 2017-08-17 12:30 until 2017-11-15 14:00 EST

RWY 16R/34L SHALL BE USED ONLY AS TWY.

**A4091/17**

↑

### **LTBJ RUNWAY OTHER**

From 2017-08-17 12:21 until 2017-11-15 14:00 EST

RWY 16R/34L SADECE TAKSI AMACLI KULLANILACAKTIR.

**H1930/17**

↑

### **LTBJ TAXIWAY(S) CLOSED**

From 2017-06-12 07:44 until 2017-09-08 14:00 EST

TWY -T2- CLOSED TO TRAFFIC.

**A2883/17**

↑

### **LTBJ TAXIWAY(S) OTHER**

From 2017-08-07 13:00 until 2017-11-07 12:00

TRANSITION FROM MAIN AND EMERGENCY RUNWAYS TO MILITARY AREA WILL BE DONE BY ONLY TWY -L-.

**D1152/17**

↑

### **LTBJ TAXIWAY(S) CLOSED**

From 2017-06-12 07:41 until 2017-09-08 14:00 EST

T2 TAKSIYOLU TRAFIGE KAPALIDIR.

-ZEMIN HASARI VE COKME NEDENI ILE.-

**H1309/17**

↑

### **LTBJ TAXIWAY(S) OTHER**

From 2017-08-07 13:00 until 2017-11-07 12:00

ANA VE EMERCENSI PISTTEN ASKERI SAHAYA GECISLER SADECE -L- (LIMA) DAN YAPILACAKTIR.

- TWY -F- HIZASINDAKI ANA PISTTEN ASKERI TAKSI YOLUNA, BAGLANTISI BULUNAN TAKSI YOLUNUN VE SAHIL GUVENLIK UCAK PARK SAHASINA GIRIS ISTIKAMETINDEN KUZEY YONUNE DOGRU GIDEN ASKERI TAKSI YOLUNUN ASFALT ZEMININ BOZUK OLMASI NEDENIYLE-

**M6214/17**

↑

<b>LTBJ TACAN HOURS OF SERVICE</b>	<b>D0911/17</b>
From 2017-06-07 07:30 until 2017-06-09 09:00 TACAN HOURS OF OPS/SERVICE OPERATIONAL HOURS:0500-1400 SAT SUN AND HOLIDAYS PPR BEFORE 2 HOURS	↑
<b>LTBJ TACAN OTHER</b>	<b>D0587/17</b>
From 2017-03-31 14:40 until 2017-09-29 09:00 MEN TACAN CH98X WORKING WITHIN 40 NM.UNRELIABLE BEYOND 40 NM.	↑
<b>LTBJ TACAN HOURS OF SERVICE</b>	<b>M5962/17</b>
From 2017-06-07 07:30 until 2017-09-06 09:00 TACAN CIHAZI CALISMA SAATLERI: MESAI DAHILI:0500-1400 MESAI HARICI VE TATIL GUNLERINDE 2 SAAT ONCEDEN IKAZLI CALISMAKTADIR.	↑
<b>LTBJ TACAN OTHER</b>	<b>M5613/17</b>
From 2017-03-31 14:40 until 2017-09-29 09:00 MEN TACAN CH98X 40 NM DAHILINDE CALISMAKTADIR.40 NM HARICINDE GUVENILMEZDIR.	↑
<b>LTBJ OBSTACLE ERECTED</b>	<b>A4192/17</b>
From 2017-08-24 15:10 until 2017-11-21 14:00 OBST ERECTED AT 180M WEST OF RWY 34L EXTENDED CL, 365M WEST OF RWY 34R EXTENDED CL WITH FOLLOWING PROPERTIES:  1-OBSTACLE TYPE : CONCRETE PLANT 2-COORDINATE : 381632.46N0270927.98E 3-ELEVATION AT TOP(FT): 416.66 4-HEIGHT(FT) : 68.89 5-OBSTACLE LIGHTING : YES 6-COLOR OF LIGHTING : RED	↑
<b>LTBJ OBSTACLE ERECTED</b>	<b>A4096/17</b>
From 2017-08-17 12:50 until 2017-11-15 14:00 EST PRESENCE SECURITY WIRE NETTING AS FOLLOWS: PSN:AT WEST AND 240M FROM CENTERLINE OF 16L/34R COORDINATES: 381630.45N0270931.30E 381634.48N0270932.38E 381700.09N0270924.64E 381658.97N0270918.97E HEIGHT:2.5M	↑
<b>LTBJ OBSTACLE ERECTED</b>	<b>A4095/17</b>
From 2017-08-17 12:48 until 2017-11-15 14:00 EST PRESENCE TEMPORARY SECURITY WIRE NETTING AS FOLLOWS: PSN:AT WEST AND 56M FROM CENTERLINE OF RWY 16R/34L 1- OBSTACLE TYPE : FIXED SECURITY WIRE NETTING 2- COORDINATES : 381630.45N0270931.30E 381634.48N0270932.38E 381700.09N0270924.64E 381658.97N0270918.97E 3-ELEVATION AT TOP (FT) : 384.84 4-HEIGHT (FT) : 8.20 5-OBSTACLE LIGHTING :YES 6-COLOR OF LIGHTING :RED	↑
<b>LTBJ OBSTACLE ERECTED</b>	<b>A4093/17</b>
From 2017-08-17 12:40 until 2017-11-15 14:00 EST, DAILY 0400-2100 PRESENCE MOBILE VEHICLES DUE TO CONST. WORKS AT 8M HEIGHT AS FOLLOWS: PSN:AT WEST AND 56M FROM CENTERLINE OF RWY 16R/34L	



COORDINATES :381630.45N0270931.30E  
381634.48N0270932.38E  
381700.09N0270924.64E  
381658.62N0270916.80E  
381633.90N0270924.28E

↑

**LTBJ OBSTACLE ERECTED**

**A4092/17**

From 2017-08-17 12:40 until 2017-11-15 14:00 EST, DAILY 0400-2100  
PRESENCE MOBILE VEHICLES DUE TO CONST. WORKS AT 8M HEIGHT AS FOLLOWS:  
PSN:AT WEST AND 240M FROM CENTERLINE OF RWY 16L/34R

COORDINATES :381630.45N0270931.30E  
381634.48N0270932.38E  
381700.09N0270924.64E  
381658.62N0270916.80E  
381633.90N0270924.28E

-PILOTS MUST BE CAUTIOUS.

↑

**LTBJ OBSTACLE ERECTED**

**A3379/17**

From 2017-07-14 07:30 until 2017-10-11 14:00 EST  
IZMIR ADNAN MENDERES AERODROME TEMPORARY OBST INFO AS FOLLOWS:

A) 1-OBSTACLE TYPE :HELICOPTER HANGAR BUILDING  
2-CORNER COORDINATES :  
381659.77N0270944.44E 381700.15N0270946.44E  
381659.00N0270946.80E 381658.62N0270944.78E  
3-ELEVATION AT TOP (FT):417.65  
4-HEIGHT (FT) :43.40  
5-OBSTACLE LIGHTING :YES  
6-COLOR OF FLIGHTING :RED

B) 1-OBSTACLE TYPE :LIGHTING MAST  
2-COORDINATES :381657.15N0270946.27E  
3-ELEVATION AT TOP (FT):429.13  
4-HEIGHT (FT) :54.92  
5-OBSTACLE LIGHTING :YES  
6-COLOR OF FLIGHTING :RED

↑

**LTBJ OBSTACLE ERECTED**

**H1980/17**

From 2017-08-24 15:10 until 2017-11-21 14:00  
TAKSI AMACLI KULLANILAN 34L PIST MERKEZ HATTINA 180METRE, 34R  
PISTI MERKEZ HATTINA 365 METRE MESAFEDE OLAN VE MANIA TESKIL EDEN  
ASAGIDA BELIRTILEN KOORDINATTA BETON SANTRALI MEVCUTTUR.

1- OBSTACLE TYPE : BETON SANTRALI  
2- COORDINATES : 381632.46N0270927.98E

3-ELEVATION AT TOP (FT) : 416.66  
4-HEIGHT (FT) : 68.89  
5-OBSTACLE LIGHTING :YES  
6-COLOR OF LIGHTING :RED

-ILAVE APRON VE TAKSIYOLU INSAATI CALISMALARI NEDENI ILE.-

↑

**LTBJ OBSTACLE ERECTED**

**H1934/17**

From 2017-08-17 12:38 until 2017-11-15 14:00 EST  
34R PISTININ BATISINDA VE 16L/34R PISTI MERKEZ HATTINA 240 METRE  
MESAFEDE OLAN, ASAGIDA KOORDINATLARI BELIRTILEN HATTA, 2.50 METRE  
YUKSEKLIGINDE CIFT SIRA SABIT GUVENLIK TEL ORGUSU MEVCUTTUR.

KOORDINATLAR: 381630.45N0270931.30E  
381634.48N0270932.38E  
381700.09N0270924.64E

381658.97N0270918.97E

-ILAVE APRON VE TAKSI YOLU INSAATI CALISMALARI NEDENI ILE.-  
TRAFIKLERIN MUTEYAKKIZ OLMALARI GEREKMEKTEDIR.

↑

**LTBJ OBSTACLE ERECTED**

**H1933/17**

From 2017-08-17 12:36 until 2017-11-15 14:00 EST  
TAKSI AMACLI KULLANILAN 34L PISTININ BATISINDA VE 16R/34L PISTI  
MERKEZ HATTINA 56 METRE MESAFEDE OLAN VE MANIA TESKIL EDEN  
ASAGIDA KOORDINATLARI BELIRTILEN HATTA, CIFT SIRA SABIT GUVENLIK TEL  
ORGUSUNUN GECICI MANIA BILGILERIDIR.

1- OBSTACLE TYPE : CIFT SIRA SABIT GUVENLIK TEL ORGUSU  
2- COORDINATES : 381630.45N0270931.30E  
381634.48N0270932.38E  
381700.09N0270924.64E  
381658.97N0270918.97E  
3-ELEVATION AT TOP (FT) : 384.84  
4-HEIGHT (FT) : 8.20  
5-OBSTACLE LIGHTING :YES  
6-COLOR OF LIGHTING :RED

-ILAVE APRON VE TAKSIYOLU INSAATI CALISMALARI NEDENI ILE.-

↑

**LTBJ OBSTACLE ERECTED**

**H1932/17**

From 2017-08-17 12:26 until 2017-11-15 14:00 EST, DAILY 0400-2100  
TAKSI AMACLI KULLANILAN 34L PISTININ BATISINDA VE 16R/34L PISTI  
MERKEZ HATTINA 56 METRE MESAFEDEN ITIBAREN BASLAYAN VE ASAGIDA KOSE  
KOORDINATLARI VERILEN SAHA ICERISINDE MANIA TESKIL EDEN 8 METRE  
YUKSEKLIGINDE HAREKETLI IS MAKINALARI MEVCUTTUR.

KOSE KOORDINATLAR: 381630.45N0270931.30E  
381634.48N0270932.38E  
381700.09N0270924.64E  
381658.62N0270916.80E  
381633.90N0270924.28E

-ILAVE APRON VE TAKSIYOLLARI INSAAT CALISMALARI NEDENI ILE.-

↑

**LTBJ OBSTACLE ERECTED**

**H1931/17**

From 2017-08-17 12:23 until 2017-11-15 14:00 EST, DAILY 0400-2100  
34R PISTININ BATISINDA VE 16L/34R PISTI MERKEZ HATTINA 240 METRE  
MESAFEDEN ITIBAREN BASLAYAN VE ASAGIDA KOSE  
KOORDINATLARI VERILEN SAHA ICERISINDE 8 METRE YUKSEKLIGINDE  
HAREKETLI IS MAKINALARI MEVCUTTUR.

KOSE KOORDINATLAR: 381630.45N0270931.30E  
381634.48N0270932.38E  
381700.09N0270924.64E  
381658.62N0270916.80E  
381633.90N0270924.28E

-ILAVE APRON VE TAKSIYOLLARI INSAAT CALISMALARI NEDENI ILE.-  
TRAFIKLERIN MUTEYAKKIZ OLMALARI GEREKMEKTEDIR.

↑

**LTBJ OBSTACLE ERECTED**

**H1580/17**

From 2017-07-14 07:25 until 2017-10-11 14:00 EST  
ADNAN MENDERES HAVALIMANI SAHIL GUVENLIK KOMUTANLIGI HANGAR BINASI  
VE AYDINLATMA DIREGINE AIT GECICI MANIA BILGILERI ASAGIDAKI GIBIDIR.  
1.TYPE:HELIKOPTER HANGAR BINASI  
CORNER COORDINATES:  
381659.77N0270944.44E

381700.15N0270946.44E  
381659.00N0270946.80E  
381658.62N0270944.78E  
ELEVATION: 417.65 FT  
HEIGHT: 43.40 FT  
OBSTACLE LIGHT: RED

2.TYPE: AYDINLATMA DIREGI  
COORDINATES: 381657.15N0270946.27E  
ELEVATION: 429.13 FT  
HEIGHT: 54.92 FT  
OBSTACLE LIGHT: RED

↑

**LTBJ INSTRUMENT APPROACH PROCEDURE OTHER**

**A3937/17**

From 2017-08-11 12:06 until 2017-11-13 07:00 EST  
IZMIR/ADNAN MENDERES AERODROME:  
PLS AMEND TO READ INFO '4000 FT' INSTEAD OF '3900 FT' ON PAGE MRVC-1.

REF AIP/TURKEY AD 2 LTBJ MRVC-1

↑

**LTBJ INSTRUMENT APPROACH PROCEDURE OTHER**

**G4663/17**

From 2017-08-11 12:03 until 2017-11-13 07:00 EST  
IZMIR/ADNAN MENDERES HAVALIMANI:  
MRVC-1 USULUNDEKI:  
'3900 FT' BILGISINI '4000 FT' OLARAK DUZELTINIZ.

REF AIP/TURKIYE AD 2 LTBJ MRVC-1

↑

**LTBL IZMIR/CIGLI**

**LTBL GROUND CONTROLLED APPROACH SYSTEM OTHER**

**D1026/17**

From 2017-07-05 08:53 until 2017-10-05 08:39 EST  
RADAR APPROACH CONTROL(RAPCON) APP SURVEILLANCE RADAR(ASR)  
RESTRICTED RELIABLE.  
APP SURVEILLANCE RADAR(ASR) RESTRICTED RELIABLE BTN RADIALS 330-030,  
BTN 10-15 NM EVERY ALTITUDE.  
APP SURVEILLANCE RADAR(ASR) RESTRICTED RELIABLE BTN RADIALS 140-210,  
BTN 0-10 NM FL120 AND BELOW FL120 DUE TO AIRCRAFT ECHO IS NOT SEEN.

↑

**LTBL GROUND CONTROLLED APPROACH SYSTEM OTHER**

**M6086/17**

From 2017-07-05 08:53 until 2017-10-05 08:39 EST  
RAPCON ASR TAHDITLI GUVENILIRDIR.  
330-030 RADYALLERI ARASI 10-15 NM ARASINDA HER IRTIFADA, 140-210  
RADYALLERI ARASI 0-10NM ARASINDA FL120 VE ALTINDA UCAK EKOSU  
GORULEMEDIGINDEN ASR TAHDITLI GUVENILIRDIR.

↑

**LTBL PRECISION APPROACH RADAR (PAR) AVAILABLE, PRIOR PERMISSION REQUIRED**

**D1237/17**

From 2017-08-22 07:19 until 2017-12-29 18:00  
RAPCON PRECISION APPROACH RADAR (PAR) AVBL PPR BEFORE 3 HOURS.

↑

**LTBL PRECISION APPROACH RADAR (PAR) AVAILABLE, PRIOR PERMISSION REQUIRED**

**M6300/17**

From 2017-08-22 07:19 until 2017-12-29 18:00  
RAPCON PAR HIZMETI 3 SAAT ONCEDEN IKAZLI OLARAK HIZMET VERMEKTEDIR.

↑

**LTBL RUNWAY ARRESTING GEAR OTHER**

**D0714/17**

From 2017-04-28 14:40 until 2017-12-29 14:00  
NORTH HOOK BARRIER OF EMERGENCY RWY AVBL PPR BEFORE 30 MINUTES.

↑

**LTBL RUNWAY ARRESTING GEAR OTHER**

**M5757/17**

From 2017-04-28 14:40 until 2017-12-29 14:00  
EMERGENCY PIST KUZUY HOOK BARIYERI 30 DAKIKA ONCEDEN IKAZLI  
CALISMAKTADIR.

↑

## LTFA IZMIR/KAKLIC

### LTFA RUNWAY ARRESTING GEAR UNSERVICEABLE

From 2017-06-30 05:30 until 2017-12-29 14:01  
RWY 17/35 ARRESTING GEAR OUT OF SERVICE.

D0990/17

↑

### LTFA RUNWAY ARRESTING GEAR UNSERVICEABLE

From 2017-06-30 05:30 until 2017-12-29 14:01  
RWY 17/35 HOOK BARIYERLERI KALDIRILMISTIR.  
-KULLANIM ÖMRÜNÜ DOLDURMASI NEDENIYLE-

M6047/17

↑

### LTFA RUNWAY OTHER

From 2017-06-30 08:57 until 2017-12-29 17:00  
EMERCENSI PIST (TWY J) TAXI AMACLI KULLANILMAKTADIR.

M6056/17

↑

### LTFA TACAN OTHER

From 2017-06-30 08:57 until 2017-12-29 17:00  
TACAN A ALCALMASI GUVENILMEZDIR.  
-SON YAKLASMADA KILITTEN KURTULMASI NEDENIYLE-

M6057/17

↑

### LTFA OBSTACLE ERECTED

From 2017-07-03 11:35 until 2017-12-04 17:00 EST  
THERE IS GLIDEPATH MAST WITH HEIGHT 15M,110M EAST SIDE FROM RWY  
CENTERLINE,293M BEFORE THR 17.

D1017/17

↑

### LTFA OBSTACLE ERECTED

From 2017-07-03 11:32 until 2017-12-04 17:00 EST  
RWY 17 KUZEY PIST BASINDA DOGU TARAFTA PIST ORTA HATTINDAN 110M  
KUZEY PIST BASINDAN 293M MESAFEDE 15M YUKSEKLIKTE ILS GLIDEPATH  
DIREGI BULUNMAKTADIR.

M6077/17

↑

## LTFB IZMIR/SELÇUK EFES

### LTFB AERODROME HOURS OF SERVICE

From 2017-08-15 12:27 until 2017-10-06 16:00  
AD OPERATING HOURS:  
AUG 15 - SEP 15 : DAILY 0500-1400  
SEP 16 - OCT 06 : DAILY 0400-1600

C0137/17

↑

### LTFB AERODROME HOURS OF SERVICE

From 2017-08-15 12:27 until 2017-10-06 16:00  
MEYDAN CALISMA SAATLERI ASAGIDAKI GIBIDIR.  
15 AGUSTOS-15 EYLUL TARIHLERI ARASINDA HERGUN:0500-1400  
16 EYLUL -06 EKIM TARIHLERI ARASINDA HERGUN:0400-1600

H1911/17

↑

### LTFB ALL LANDING AREA LIGHTING FACILITIES UNSERVICEABLE

From 2017-07-13 14:00 until 2017-10-13 14:00  
ALL LANDING AREA LIGHT FAC RWY 09/27 U/S

C0085/17

↑

### LTFB ALL LANDING AREA LIGHTING FACILITIES UNSERVICEABLE

From 2017-07-13 14:00 until 2017-10-13 14:00  
09/27 PISTININ TUM ISIKLANDIRMALARI CALISMAMAKTADIR.  
-AYDINLATMA SISTEMININ KULLANIM OMRUNU DOLDURMASI NEDENI ILE.-

H1564/17

↑

## LTFE MILAS BODRUM

### LTFE AERODROME HOURS OF SERVICE

From 2017-07-31 11:37 until 2017-12-29 23:59

D1120/17

AD OPERATING HOURS OF MILITARY UNITS AS FOLLOWS:  
MON TUE WED THU FRI: 0600-1300  
SAT SUN AND HOLIDAYS PPR BEFORE 3 HOURS.

↑

**LTFE AERODROME HOURS OF SERVICE**

**M6181/17**

From 2017-07-31 11:36 until 2017-12-29 23:59  
MEYDAN CALISMA SAATLERI ASAGIDAKI GIBIDIR:  
PAZARTESI SALI CARSAMBA PERSEMBE CUMA: 0600-1300  
CUMARTESI PAZAR VE TATIL GUNLERI 3 SAAT ONCEDEN IKAZLA CALISMAKTADIR.

↑

**LTFE RUNWAY ARRESTING GEAR OTHER**

**D1187/17**

From 2017-08-14 09:30 until 2017-12-29 23:59  
HOOK BARRIERS AVAILABLE PPR BEFORE 15 MINUTES WITHIN OPERATING  
HOURS, PPR BEFORE 2 HOURS EXC OPERATING HOURS.

↑

**LTFE RUNWAY ARRESTING GEAR OTHER**

**M6250/17**

From 2017-08-14 09:25 until 2017-12-29 23:59  
HOOK BARIYERLERI MESAI DAHILINDE 15 DK ONCE, MESAI HARICINDE 3 SAAT  
ONCEDEN IKAZLA KURULUR.

↑

**LTFE RUNWAY CLOSED**

**H2000/17**

From 2017-08-27 06:19 until 2017-11-27 14:00  
RWY 10R/28L INIS KALKIS TRAFIGINE KAPALIDIR.  
INIS KALKISLAR 10L/28R PISTINDEN YAPILMAKTADIR.

↑

**LTFE RUNWAY LIMITED**

**H1999/17**

From 2017-08-27 06:16 until 2017-11-27 14:00  
RWY 10R/28L SADECE TAKSIYOLU OLARAK KULLANILACAKTIR.  
-DIKKATLI OLUNMASI GEREKMEKTEDIR-

↑

**LTFE TAXIWAY(S) CLOSED**

**A3997/17**

From 2017-08-14 07:00 until 2017-11-14 07:00  
TWY D1 CLSD TO TFC.

↑

**LTFE TACAN OTHER**

**M6183/17**

From 2017-07-31 11:47 until 2017-10-27 14:00  
ANA TACAN CIHAZI CALISMAMAKTADIR. MOBIL TACAN CH69X KANALINDA  
FAALIYETTEDIR. MOBIL TACAN 30 MIL ICINDE TAHDITSIZ GUVENILIR  
CALISIR. HAFTA ICI SAATLERI ICINDE DEMAND MODDA CASLISIR. HAFTA SONU  
2 SAAT ONCEDEN IKAZLA CALISTIRILACAKTIR.

↑

**LYPG PODGORICA**

**LYPG AERODROME CONCENTRATION OF BIRDS**

**A0550/17**

From 2017-04-12 12:20 until 2017-11-17 12:00  
PERIODICAL BIRD CONCENTRATION ON AND IN THE VICINITY OF RWY.

↑

**LYPG AERODROME CONCENTRATION OF BIRDS**

**C0568/17**

From 2017-04-12 12:25 until 2017-11-17 12:00  
PERIODICNA POJAVA PTICA NA I U BLIZINI RWY.

↑

**LYPG FIRE FIGHTING AND RESCUE CHANGED**

**A1773/17**

From 2017-09-03 06:25 until 2017-09-28 13:50, WED 0625-0920, THU 0625-1350, SUN 0625-0920 1250-1810  
AD RESCUE AND FIRE FIGHTING CATEGORY UPGRADED FROM 6 TO 7.

↑

**LYPG FUEL AVAILABILITY NOT AVAILABLE**

**A0552/17**

From 2017-04-12 12:23 until 2017-11-17 12:00  
FUEL 100LL NOT AVBL.

↑

<p><b>LYPG FUEL AVAILABILITY NOT AVAILABLE</b>  From 2017-04-12 12:27 until 2017-11-17 12:00  GORIVO 100LL NEDOSTUPNO.</p>	<p><b>C0570/17</b></p> <p>↑</p>
<p><b>LYPG OUTER MARKER (ILS) UNSERVICEABLE</b>  From 2017-09-04 10:05 until 2017-09-18 12:00 EST  OM RWY 36 U/S.</p>	<p><b>A1800/17</b></p> <p>↑</p>
<p><b>LYPG OUTER MARKER (ILS) UNSERVICEABLE</b>  From 2017-09-04 10:06 until 2017-09-18 12:00 EST  OM RWY 36 VAN UPOTREBE.</p>	<p><b>C1928/17</b></p> <p>↑</p>
<p><b>LYPG SEQUENCED FLASHING LIGHTS UNSERVICEABLE</b>  From 2017-04-12 12:24 until 2017-11-17 12:00  SEQUENCE FLASHING LIGHTS RWY 36 OUT OF SERVICE.</p>	<p><b>A0553/17</b></p> <p>↑</p>
<p><b>LYPG SEQUENCED FLASHING LIGHTS UNSERVICEABLE</b>  From 2017-04-12 12:27 until 2017-11-17 12:00  NAIZMENICNA BLJESKAJUCA SVETLA RWY 36 VAN UPOTREBE.</p>	<p><b>C0571/17</b></p> <p>↑</p>
<p><b>LYPG THRESHOLD LIGHTS UNSERVICEABLE</b>  From 2017-04-12 12:22 until 2017-11-17 12:00  THR IDENTIFICATION LIGHTS RWY 36 OUT OF SERVICE.</p>	<p><b>A0551/17</b></p> <p>↑</p>
<p><b>LYPG THRESHOLD LIGHTS UNSERVICEABLE</b>  From 2017-04-12 12:26 until 2017-11-17 12:00  IDENTIFIKACIONA SVETLA PRAGA RWY 36 VAN UPOTREBE.</p>	<p><b>C0569/17</b></p> <p>↑</p>
<p><b>LYPG STANDARD INSTRUMENT ARRIVAL (STAR) OTHER</b>  From 2017-06-07 14:25 until PERM  LYPG STAR NIK1RA NOT TO BE USED FOR FLIGHT PLANNING PURPOSES  AND WILL BE AVAILABLE ON ATC DISCRETION ONLY.  REF: AIP, AD2 LYPG 5.2-1</p>	<p><b>A1063/17</b></p> <p>↑</p>
<p><b>LYPG STANDARD INSTRUMENT DEPARTURE (SID) OTHER</b>  From 2017-06-07 14:20 until PERM  LYPG SIDS: MOJ1RG AND MOJ1RD ARE NOT TO BE USED FOR FLIGHT  PLANNING PURPOSES AND WILL BE AVAILABLE ON ATC DISCRETION  ONLY.  REF: AIP AD2 LYPG 8.2-1 AND 8.2-5</p>	<p><b>A1062/17</b></p> <p>↑</p>
<p><b>LYTV TIVAT</b></p>	
<p><b>LYTV OBSTACLE ERECTED</b>  From 2017-09-03 00:00 until 2017-09-11 23:59  NEW TEMPORARY OBSTACLE ERECTED.  TYPE: SAILING BOAT  COORD: <a href="#">422609.6N 0184124.1E</a> (TIVAT-PORTO MONTENEGRO)  ELEV/HGT: 210FT (62M)  OBSTACLE IS LIGHTED.</p>	<p><b>A1779/17</b></p> <p>↑</p>
<p><b>LYTV OBSTACLE ERECTED</b>  From 2017-09-03 00:00 until 2017-09-11 23:59  POSTAVLJENA JE NOVA PRIVREMENA PREPREKA.  VRSTA: JEDRENJAK  COORD: <a href="#">422609.6N 0184124.1E</a> (TIVAT-PORTO MONTENEGRO)  ELEV/HGT: 210FT (62M)  PREPREKA JE SVETLOSNO OZNACENA.</p>	<p><b>C1909/17</b></p> <p>↑</p>

## LGGG ATHINAI FIR

### LGGG AREA NAVIGATION ROUTE CHANGED

A1616/17

From 2017-07-05 09:45 until PERM

REF AIP GREECE ENR 3.3 AWY L604/UL604, AT SEGMENT TRL-DILMO-PLH  
AMEND TO READ BI-DIRECTIONAL INSTEAD OF SOUTHBOUND ONLY.

↑

### LGGG AREA NAVIGATION ROUTE OTHER

A0880/16

From 2016-04-23 00:01 until PERM

REF RAD APPENDIX 4 AMEND TO READ:

- 1.ROUTE KAVOS-GUDIS-ARLOS AVLB FOR FLIGHTS DEPARTING FM ORBI TO DTTA  
FL315-FL460
- 2.ROUTE ARLOS-GUDIS-MAGIS AVLB FOR FLTS DEPARTING FM DTTA TO ORBI  
FL305-FL460
- 3.AFFECTED ROUTE SEGMENTS KAVOS-GUDIS(LG5004)GUDIS-ARLOS (LG 5005,LG  
5012), ARLOS-GUDIS (LG5002,LG5011)GUDIS-MAGIS(LG5003,LG 5013),
- 4.AVAILABLE FROM:APR 23 0001.

↑

### LGGG EXERCISES WILL TAKE PLACE

A2044/17

From 2017-09-01 05:00 until 2017-10-31 14:00, SEP 01 04-08 11-15 18-22 25-29 0500-1300, OCT 02-06 09-13 16-20 23-27  
0500-1300, OCT 30 31 0600-1400, SFC up to FL400

HAF TRAINING FLIGHT-WITHOUT FIRING- WILL TAKE PLACE WITHIN ATHINAI  
FIR AS DESCRIBED BELOW:

- 1.AREA [350000N0243000E](#) [350000N0254500E](#) [341100N0262500E](#)  
[341100N0251000E](#) [344800N0243000E](#)

2.DATES AND TIMES:

SEP 01 04 05 06 07 08 11 12 13 14 15 18 19 20 21 22 25 26 27 28 29

OCT 02 03 04 05 06 09 10 11 12 13 16 17 18 19 20 23 24 25 26 27

DAILY FROM MON TO FRI 0500-1300

OCT 30 31 0600-1400

3.IRAKLION TMA AND LGR27 (LITHINON) AFFECTED.

4.RMK: DURING PERIOD OF ACTIVITY ACFT ARE ALLOWED TO CROSS INTERN  
AIRSPACE OF THE ABOVE AREA IN APPLICATION OF THE EUROCONTROL  
FLEXIBLE USE OF AIRSPACE-FUA-CONCEPT,IF ONLY THE INTENTION OF THE  
ACFT IS NOTIFIED TO HAF RADAR SERVICE CRONOS ON FREQ129,80 MHZ AND  
317,50 MHZ IN ORDER TO ACCOMODATE ALL KNOWN TRAFFIC IN THE AREA.

↑

### LGGG EXERCISES WILL TAKE PLACE

A2043/17

From 2017-09-01 04:00 until 2017-10-31 19:00, SFC up to 06000FT AMSL

HAF(HELLENIC AIR FORCE) TRAINING FLIGHTS WILL TAKE PLACE WITHIN AREA:

- [350000N0233000E](#) [350000N0242800E](#) [343000N0242800E](#) [343000N0233000E](#)

SOUDA/I.DASKALOGIANNIS TMA AFFECTED.

DATES AND TIMES:

SEP 01 04 05 06 07 08 11 12 13 14 15 18 19 20 21 22 25 26 27 28 29

OCT 02 03 04 05 06 09 10 11 12 13 16 17 18 19 20 23 24 25 26 27

EVERY MON FRI 0400-1200. EVERY TUE WED THU 0400-1200 AND 1500-2000.

OCT 30 0500-1300

OCT 31 0500-1300 AND 1500-1900.

↑

### LGGG PARACHUTE JUMPING EXERCISE (PJE), PARAGLIDING OR HANG GLIDING WILL TAKE PLACE

B0806/17

From 2017-09-04 03:00 until 2017-09-28 18:00, SEP 04-07 11-14 18-21 25-28 0300-1800, GND up to 1200FT AMSL

PJE WILL TAKE PLACE WITHIN TIMBAKION AERODROME AREA RADIUS 2NM  
CENTERED ON [350342N0244553E](#).

BEFORE COMMENCING ACTIVITIES PERMISSION FROM IRAKLION AND SOUDA  
APPROACH MUST BE OBTAINED. DURING ACTIVITIES CONTINUOUS RADIO  
COMMUNICATION WITH IRAKLION AND SOUDA APPROACH MUST EXIST. IN CASE  
OF RADIO FAILURE PJE FLIGHT HAS TO BE SUSPENDED.

↑

## LIBB BRINDISI FIR

### LIBB LIMM LIRR FLIGHT INFORMATION REGION (FIR) OTHER

A4198/17

From 2017-06-26 08:58 until 2017-09-18 23:59 EST

AT CONTROLLED AERODROMES, NO ATC CLEARANCE IS ISSUED FOR OPERATIONS

BELOW PUBLISHED AERODROME OPERATING MINIMA. THE FOLLOWING PHRASEOLOGY APPLIES: 'UNABLE TO ISSUE CLEARANCE FOR LANDING (OR APPROACH OR DEPARTURE OR TAXI) DUE TO CONDITIONS BELOW AERODROME MINIMA, ADVISE INTENTIONS'.  
REF AIP ENR 1.3-3

↑

**LIMM LIRR LIBB FLIGHT INFORMATION REGION (FIR) OTHER**

**A4197/17**

From 2017-06-26 08:55 until 2017-09-18 23:59 EST  
PARACHUTING ACTIVITIES ARE CONSIDERED IN PROGRESS UNTIL THE LAST PARACHUTIST IS REPORTED ON THE GROUND. RELEVANT ATS UNIT SHALL BE NOTIFIED ACCORDINGLY WITHOUT DELAY.  
REF AIP ENR 5.5.1-1 ITEM 2.4

↑

**LIMM LIRR LIBB FLIGHT INFORMATION REGION (FIR) OTHER**

**M5172/16**

From 2016-11-23 14:24 until PERM  
REF MILAIP ENR 1.4-1  
ITEM 1.4 'ATS AIRSPACE CLASSIFICATION'  
POINT 2 'CLASSIFICATION OF AIRSPACES' SUSPENDED.  
UPDATED INFO AVBL ON AIP ITALIA ENR 1.4-1  
ITEM 1.4 'ATS AIRSPACE CLASSIFICATION'  
POINT 1 'ATS AIRSPACE SYSTEM AND CLASSIFICATION'

↑

**LIRR LIMM LIBB AERODROME TRAFFIC ZONE (ATZ) OTHER**

**A5065/17**

From 2017-08-01 00:01 until PERM  
REF AIP ENR 1.1-19 ITEM 8.6 'ULTRALIGHT MACHINE ACTIVITIES'  
ADD FLW TEXT:  
AT AERODROMES WHERE 'ADVANCED' ULTRA LIGHT MACHINES ACTIVITY IS NOT PERMITTED BY ITALIAN CIVIL AVIATION AUTHORITY (ENAC) IN ACCORDANCE WITH ITALIAN PRESIDENTIAL DECREE 133/2010, 'ADVANCED' ULTRA LIGHT MACHINES MAY REQUEST A CLEARANCE TO CROSS THE ATZ WITHOUT JOINING THE AERODROME TRAFFIC CIRCUIT OR PERFORMING OPERATIONS AFFECTING THE RUNWAY (TAKE-OFF, LANDING, LOW APPROACH, LOW PASS, TOUCH AND GO).  
ISSUANCE OF SUCH A CLEARANCE IS SUBJECT TO AERODROME TRAFFIC

↑

**LIRR LIBB AIR/GROUND OTHER**

**A4361/17**

From 2017-06-30 11:42 until 2017-09-25 10:40 EST  
BRINDISI ACC AREA.  
EMERG FREQ 121.500MHZ NOT AVBL FOR ATS UNIT BRINDISI SCCAM (ITALIAN AIR FORCE COORDINATION AND CONTROL SERVICE) EXC WI 60NM RADIUS OF [403938N 0175653E](#)  
REF AIP ENR 2.1.1.3-2

↑

**LIRR LIMM LIBB AERONAUTICAL INFORMATION SERVICE OTHER**

**M4952/16**

From 2016-11-11 08:24 until PERM  
REF MILAIP ENR 1.6-1  
ITEM 1.6 'AIR TRAFFIC SERVICE - RADAR SERVICE AND PROCEDURES'  
- POINT 3 'FUNCTION'  
PARA 'C' 'AERODROME CONTROL SERVICE'  
REMARKS 1,2,3,4,5 AND 6 SUSPENDED  
UPDATED INFO AVBL ON AIP ITALIA ENR 1.6-2  
ITEM 1.6 'ATS SURVEILLANCE SERVICES'  
POINT 3 AERODROME CONTROL SERVICE'  
- POINT 4 'VERIFICATION OF ACCURACY OF MODE C -DERIVED LEVEL INFORMATION'  
REMARKS 1 AND 2  
SUSPENDED  
UPDATED INFO AVBL ON AIP ITALIA ENR 1.6-2  
ITEM 1.6 'ATS SURVEILLANCE SERVICES'  
POINT 2 'CARRIAGE AND OPERATION OF AIRBORNE TRANSPONDER FOR THE USE OF SECONDARY SURVEILLANCE RADAR (SSR TRANSPONDER) WITHIN ITALIAN AIRSPACE  
PARA 2.7 'LEVEL INFORMATION BASED ON THE USE OF MODE C'

↑



**LIRR LIBB LIMM VFR APPROACH PROCEDURE OTHER****A4590/17**

From 2017-07-10 08:45 until 2017-10-05 23:59 EST  
IFR OPERATIONS. NO CLEARANCE FOR VISUAL APPROACH AT NIGHT ISSUED  
IN ALL CTR WHERE APPROACH CONTROL SERVICE IS PROVIDED BY ENAV  
(ITALIAN AGENCY FOR AIR NAVIGATION SERVICES):  
ALGERO, ANCONA, APULIA, BERGAMO, BOLOGNA, FIRENZE, GENOVA,  
GROTTAGLIE, LAMEZIA, LINATE, MALPENSA, NAPOLI, OLBIA, PALERMO,  
PANTELLERIA, PARMA, PERUGIA, PESCARA, REGGIO CALABRIA, ROMA,  
RONCHI, TORINO, VENEZIA AND VERONA.  
ENAV UNITS PROVIDING AERODROME CONTROL SERVICE AT CAGLIARI/ELMAS,  
CATANIA/FONTANAROSSA, COMISO, LAMPEDUSA AND TREVISO  
AIRPORTS, WILL NOT ACCEPT COORDINATION FOR VISUAL  
APPROACH OPERATIONS AT NIGHT  
REF AIP ENR 1.3-1

↑

**LIBB LIRR LIMM FLIGHT PLAN PROCESSING, FILING AND RELATED CONTINGENCY CHANGED****A3948/17**

From 2017-06-16 21:26 until PERM  
REF AIP ENR 1.11-1 'ADDRESSING OF FLIGHT PLAN MESSAGES'  
ADD THE FOLLOWING:  
1. FPL AND ASSOCIATED MSG FOR VFR/GAT AND/OR MIXED FLIGHT RULES (Z)  
FLT DEPARTING FM AN AERODROME FOR WHICH AN 'ARO-CBO' (ARO-CENTRAL  
BRIEFING OFFICE) IS THE JURISDICTIONAL ATS REPORTING OFFICE, SHALL BE  
ADDRESSED SOLELY TO THE RELEVANT ARO-CBO (EITHER ROMA 'LIRFPZX' OR  
MILANO 'LIMLZPX') WHICH WILL BE RESPONSIBLE FOR VALIDATING AND  
DISTRIBUTING THEM TO APPROPRIATE ATS UNIT.  
2. FOR FPL AND ASSOCIATED MESSAGES RELATED TO VFR AND/OR MIXED FLIGHT  
RULES (Y OR Z) FLT IF THE WHOLE IFR PART OF THE FLIGHT IS PLANNED  
OUTSIDE ITALIAN FIR, ICAO AFTN ADDRESS 'LIIRZEX' SHALL BE ADDED TO  
THE RECIPIENTS DISTRIBUTION LIST PRESCRIBED BY ICAO DOC 4444 ATM501,  
UNLESS THE IFPS (INTEGRATED INITIAL FPL  
PROCESSING SYSTEM) PROCEDURE FOR FPL RE-ADDRESSING IS APPLIED.  
RMK: FPL RELATED TO EACH VFR AND/OR MIXED FLIGHT RULES (Z) STAGE OF A  
FLT THROUGH INTERMEDIATE STOPS SHALL BE ADDRESSED SOLELY TO THE ARO  
ASSOCIATED TO THE DEPARTURE AERODROME OF THAT STAGE

↑

**LIRR LIMM LIBB OVERFLYING PROHIBITED****A5194/17**

From 2017-08-04 01:10 until 2017-10-31 23:59 EST, SFC up to UNL  
TAKING INTO CONSIDERATION THE RECENT ESCALATION OF LIBYAN CRISIS  
AND ITS CONTINUOUS EVOLUTION, ALL ITALIAN AIRCRAFT OPERATORS SHALL  
BE AWARE OF THE RESTRICTIONS TO HLLL AIRSPACE IMPOSED BY THE  
LOCAL CAA.  
OVERFLIGHT THROUGH THE HLLL FIR IS PROHIBITED UNTIL FURTHER NOTICE.  
UNDER EXCEPTIONAL CIRCUMSTANCES, PRIOR PERMISSION TO OPERATE INTO  
THE HL AVAILABLE AERODROME IS REQUIRED BY ADVANCE NOTIFICATION TO  
THE LIBYAN CAA. THE CONTINGENCY PROCEDURES AND LIMITATIONS REPORTED  
IN NOTAM ISSUED BY LIBYAN CIVIL AVIATION AUTHORITY OR OTHER CIVIL  
AVIATION AUTHORITY ACTING ON BEHALF OF ARE MANDATORY  
AND SHALL BE STRICTLY ADHERED TO

↑

**LIRR LIMM LIBB OVERFLYING PROHIBITED****W2119/17**

From 2017-08-04 01:09 until 2017-10-31 23:59 EST, GND up to UNL  
IN ACCORDANCE WITH ARTICLE 793 AIR NAVIGATION ACTS OVERFLYING AND  
LANDING ON ITALIAN TERRITORY IS FORBIDDEN TO ALL AIRCRAFT DEPARTING  
FROM LIBYA.  
REMARK: FOLLOWING AIRCRAFT NOT AFFECTED:  
- ITALIAN STATE AIRCRAFT.  
- MILITARY AIRCRAFT OF OTHER NATIONS ONLY IF AUTHORIZED BY  
COMPETENT ITALIAN MILITARY AUTHORITY.  
- STATE FLIGHTS AUTHORIZED BY ITALIAN FLIGHT STATE OFFICE  
(PRESIDENCY OF THE COUNCIL OF MINISTERS)

↑

**LIRR LIBB AREA CONTROL CENTRE (ACC) OTHER****M2879/17**

From 2017-06-28 08:10 until 2017-09-25 10:00 EST  
BRINDISI SCCAM (ITALIAN AIR FORCE COORDINATION AND CONTROL

SERVICE) EMERG FREQ 121.500MHZ AND 243.000MHZ AVBL ONLY WI 60NM  
RADIUS OF [403938N 0175653E](#)  
REF MILAIP GEN 3.6-4

↑

**LIBB LIMM LIRR OTHER**

**M0496/17**

From 2017-01-31 13:54 until PERM  
REF MILAIP ENR 1.3-1  
ITEM 1.3 'INSTRUMENT OPERATIONAL FLIGHT RULES (IOAT)'  
SUSPENDED  
UPDATED INFO AVBL ON 'SMA-USA-101' EDITION 2017  
REF MILAIP ENR 1.4-1  
ITEM 1.4 'ATS AIRSPACE CLASSIFICATION'  
POINT 2 'CLASSIFICATION OF AIRSPACES'  
SUSPENDED  
UPDATED INFO AVBL ON AIP ITALIA ENR 1.4-1  
ITEM 1.4 'ATS AIRSPACE CLASSIFICATION'  
POINT 1 'ATS AIRSPACE SYSTEM AND CLASSIFICATION'

↑

**LIMM LIRR LIBB OTHER**

**M0493/17**

From 2017-01-31 13:46 until PERM  
REF MILAIP ENR 1.1-1  
ITEM 1.1 'GENERAL RULES'  
POINT 1 'FLIGHT ACTIVITY OF AIRCRAFT WITHIN ITALIAN AIRSPACE'  
POINT 2 'GENERAL MILITARY FLIGHT OPERATION REGULATIONS'  
POINT 3 'PREFLIGHT ACTION'  
SUSPENDED  
UPDATED INFO AVBL ON 'SMA-USA-101' EDITION 2017

↑

**LIMM LIBB LIRR CHANGED**

**M5490/16**

From 2016-12-08 05:18 until PERM  
REF MILAIP GEN 3.2-2 AND GEN 3.2-6  
ITEM 4.2.3 'ENROUTE CHART LOWER AND UPPER AIRSPACE'  
ENROUTE CHART LOWER AND UPPER SUSPENDED  
UPDATED CHARTS AVBL ON AIP ITALIA  
ENR 6.1-1 'ENROUTE CHART UP TO FL335'  
ENR 6.1-3 'ENROUTE CHART ABOVE FL335 EXCLUDED'

↑

**LIMM LIRR LIBB OTHER**

**M4903/16**

From 2016-11-10 00:01 until PERM  
REF MILAIP ENR 1.9-1  
ITEM 1.9 'AIR TRAFFIC FLOW MANAGEMENT (ATFM)'  
SUSPENDED  
UPDATED INFO AVBL ON AIP ITALIA ENR 1.9-1  
ITEM 1.9 'AIR TRAFFIC FLOW AND CAPACITY MANAGEMENT SERVICE'

↑

**LIRR LIMM LIBB OTHER**

**M4899/16**

From 2016-11-10 00:01 until PERM  
REF MILAIP ENR 1.1-1  
ITEM 1.1 'GENERAL RULES'  
POINT 5 'WAKE TURBULENCE'  
SUSPENDED  
UPDATED INFO AVBL ON AIP ITALIA ENR 1.1-1  
ITEM 1.1 'GENERAL RULES'  
POINT 9 'WAKE TURBULENCE'

↑

**LTAA ANKARA FIR**

**LTBB LTAA AREA NAVIGATION ROUTE LIMITED**

**A2073/17**

From 2017-04-27 08:50 until PERM  
DUE TO TECHNICAL DIFFICULTIES AND IN ORDER TO PROVIDE BETTER  
REGIONAL INTERFACE ALL SOUTHBOUND TRAFFIC INTENDED TO FLY VIA  
P/UP975-LESRI SHALL FLIGHT PLAN VIA M/UM688-RATVO.

NOTE: THIS AVAILABILITY WILL ALSO BE INCLUDED IN ROUTE AVAILABILITY DOCUMENT (RAD).

↑

**LTAA LTBB AREA NAVIGATION ROUTE LIMITED**

**G2558/17**

From 2017-04-27 08:31 until PERM

TEKNIK ZORLUKLAR NEDENIYLE VE DAHA IYI BOLGESEL ISBIRLIGI SAGLAMAK AMACIYLA P/UP975-LESRI UZERINDEN UCACAK GUNEY YONLU TRAFIKLERIN TAMAMI UCUSLARINI M/UM688-RATVO UZERINDEN PLANLAYACAKLARDIR.

NOT: BU DUZENLEME YOL DUZENLEME DOKUMANINA (RAD) DAHIL EDILECEKTIR.

↑

**LTBB ISTANBUL FIR**

**LTBB ATS ROUTE OTHER**

**A0232/15**

From 2015-01-19 00:01 until PERM

NAVIGATIONAL WARNING TO ALL CONCERNED

'THE PORTION OF THE ATS ROUTES R19/UR19,L995/UL995 THAT IS BETWEEN KOPAR AND RODOS IN THE SOUTH OF DATCA PENINSULA PASSES THROUGH THE AIRSPACE OF THE REPUBLIC OF TURKEY.

ALL STATE AIRCRAFT AND/OR AIRCRAFT CARRYING ANY KIND OF DANGEROUS CARGO, ARMS AND AMMUNITION SHOULD AVOID THIS PORTION OF THE MENTIONED ROUTES OR SHALL APPLY FOR A DIPLOMATIC CLEARANCE AS LAID DOWN IN AIP TURKEY. STRICT ADHERENCE TO THIS RULE IS EXPECTED.'

↑

**LTBB ATS ROUTE OTHER**

**G0179/15**

From 2015-01-19 00:01 until PERM

R19/UR19,L995/UL995 ATS KORIDORLARININ KOPAR VE RODOS ARASINDA BULUNAN VE DATCA YARIMADASININ GUNEY KISMINA DENK GELEN BOLUMU TURKIYE CUMHURİYETI HAVA SAHASINDAN GECMEKTEDIR. DEVLET HAVA ARACLARI VE/VEYA HER TURLU TEHLIKELI MADDE,SILAH VE MUHIMMAT TASIYAN HAVA ARACLARI KORIDORLARIN BU BOLUMUNU KULLANMAYACAK VEYA TURKIYE AIP SINDE BELIRTILDIGI SEKILDE DIPLOMATIK IZIN ALACAKLARDIR.BU KURALA KESIN UYUM BEKLENMEKTEDIR.

↑

**LTBB EXERCISES WILL TAKE PLACE**

**B1954/17**

From 2017-07-26 04:00 until 2017-12-29 19:00, 0400-1900, 6000FT AMSL up to 9000FT AMSL

TRAINING FLIGHT WILL TAKE PLACE WITHIN IZMIR TMA

AREA:[381500N0261800E](#) [381500N0263700E](#) [380800N0263800E](#) [380400N0262700E](#) [380700N0262100E](#)

AREA CLSD BTN FLO60-FL090.

↑

**LTBB EXERCISES WILL TAKE PLACE**

**G4256/17**

From 2017-07-26 04:00 until 2017-12-29 19:00, 0400-1900, 6000FT AMSL up to 9000FT AMSL

EGITIM UCUSLARI YAPILACAKTIR.

SAHA:[381500N0261800E](#) [381500N0263700E](#) [380800N0263800E](#) [380400N0262700E](#) [380700N0262100E](#)

IZMIR TMA ICINDE.

YUKARIDA BELIRTILEN SAHA FLO60-FL090 SEVIYELERI ARASINDA TRAFIGE KAPALIDIR.

↑

**LTBB PARACHUTE JUMPING EXERCISE (PJE), PARAGLIDING OR HANG GLIDING WILL TAKE PLACE**

**G3215/17**

From 2017-06-01 02:50 until 2017-12-31 15:01, SR-SS, SFC up to 13500FT AMSL

THK TARAFINDAN VFR SARTLARDA PARASUT ATLAYISI YAPILACAKTIR.

SAHA: [375530N0271945E](#) [375547N0271749E](#) [375633N0271700E](#) [375626N0271628E](#) [375653N0271619E](#) [375854N0271456E](#) [375919N0271600E](#) [380110N0271751E](#) [380128N0272027E](#) [380035N0272300E](#) [375822N0272408E](#) [375632N0272326E](#) [375543N0272123E](#) [375651N0272123E](#) [375651N0271945E](#)

NOT: TURKIYE AIP SI VFR UCUS KURALLARINA VE AIP HUKUMLERINE UYULMASI, SHGM TARAFINDAN VERILEN HSD156 SAYILI UCUS MUSAADESINDE

YER ALAN SARTLARA UYULMASI.

↑

**LTBB UNMANNED AIRCRAFT WILL TAKE PLACE**

**G4972/17**

From 2017-08-26 07:00 until 2017-10-01 14:00, DAILY 0700-1400, SFC up to 200FT AMSL  
ERHAN KACANOGLU TARAFINDAN VFR SARTLARDA SPORTIF/AMATOR  
AMACLI IHAO UCUSU YAPILACAKTIR.  
SAHA: [374720N0271623E](#) MERKEZ OLMAK UZERE 0.5 NM YARICAPLI SAHA.  
NOT: TURKIYE AIP'SI VFR UCUS KURALLARINA VE AIP HUKUMLERINE  
UYULMASI, SHGM TARAFINDAN VERILEN HSD332 SAYILI UCUS MUSAADESINDE  
YERALAN SARTLARA UYULMASI.

↑

**LTBB UNMANNED AIRCRAFT WILL TAKE PLACE**

**G4832/17**

From 2017-08-19 06:00 until 2017-09-15 13:30, SFC up to 200FT AMSL  
AHMET CAN DEMIR TARAFINDAN VFR SARTLARDA SPORTIF/AMATOR AMACLI IHAO  
UCUSU YAPILACAKTIR.

1.SAHA: [372217N0272429E](#) MERKEZ OLMAK UZERE 0.4NM YARICAPLI SAHA.  
TARİH VE ZAMAN: AUG 19-AUG 31 0600-1520  
DIKEY LIMITLER: SFC-200FT AMSL  
2.SAHA: [372411N0272537E](#) MERKEZ OLMAK UZERE 0.7NM YARICAPLI SAHA.  
TARİH VE ZAMAN: AUG 19-SEP 15 0600-1330  
DIKEY LIMITLER: SFC-200FT AMSL

NOT: TURKIYE AIP'SI VFR UCUS KURALLARINA VE AIP HUKUMLERINE  
UYULMASI, SHGM TARAFINDAN VERILEN HSD316 SAYILI UCUS MUSAADESINDE  
YER ALAN SARTLARA UYULMASI.

↑

**LWSS SKOPJE FIR**

**LWSS SECONDARY SURVEILLANCE RADAR (SSR) UNSERVICEABLE**

**A0391/17**

From 2017-09-01 08:54 until 2017-09-15 12:00  
SECONDARY SURVEILLANCE RADAR (MSSR) SK-STATION AT AIRPORT  
SKOPJE,PART OF MULTI RADAR TRACKING SYSTEM MRT U/S

↑

**LYBA BEOGRAD FIR**

**LYBA PARACHUTE JUMPING EXERCISE (PJE), PARAGLIDING OR HANG GLIDING WILL TAKE PLACE**

**A0787/17**

From 2017-05-10 13:13 until 2017-10-31 22:59 EST, SFC up to 3000FT AMSL  
PARAGLIDING ACTIVITIES IN AREA ESTABLISHED WITHIN LIMITS:  
[421830.38N 0185321.29E](#) - [421625.29N 0185318.90E](#) -  
[421640.32N 0185139.00E](#) (BRAJICI).

↑

**LYBA PARACHUTE JUMPING EXERCISE (PJE), PARAGLIDING OR HANG GLIDING WILL TAKE PLACE**

**C0832/17**

From 2017-05-10 13:15 until 2017-10-31 22:59 EST, SFC up to 3000FT AMSL  
LETENJE PARAGLAJDERA U ZONI USTANOVLJENOG U GRANICAMA:  
[421830.38N 0185321.29E](#) - [421625.29N 0185318.90E](#) -  
[421640.32N 0185139.00E](#) (BRAJICI).

↑