LSZR -> EGKA (Page 1 of 4)
NavData Cycle 2011-9 Expired: Thursday, 22 September 2011.
Scale: 1:729134 (1 inch = 10.00 naut mi). Printed on 25 Sep 2011

JEPPESEN
FliteMap 9.4.7.0

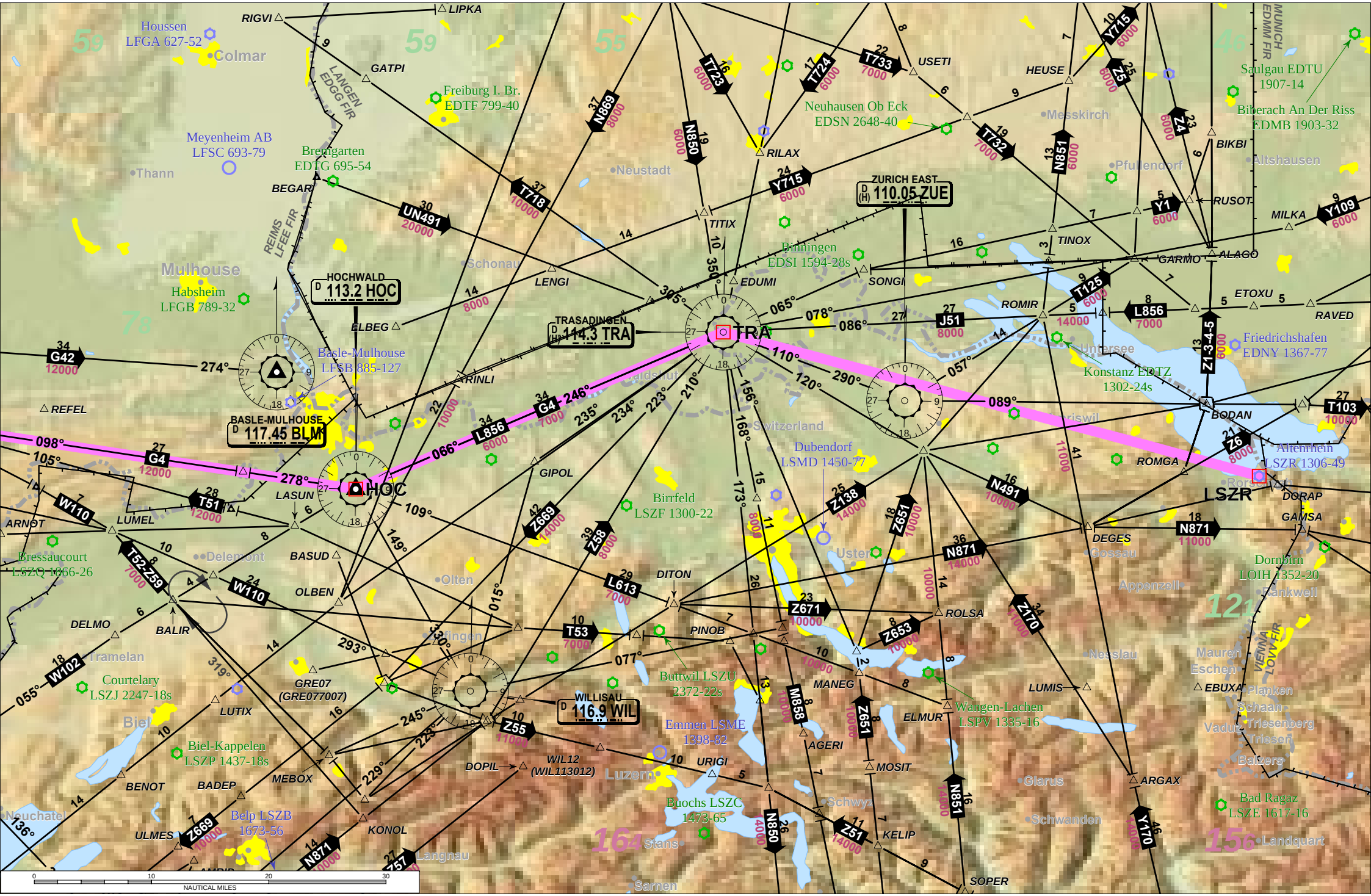

© JEPPESEN SANDERSON, INC., 2005. ALL RIGHTS RESERVED.

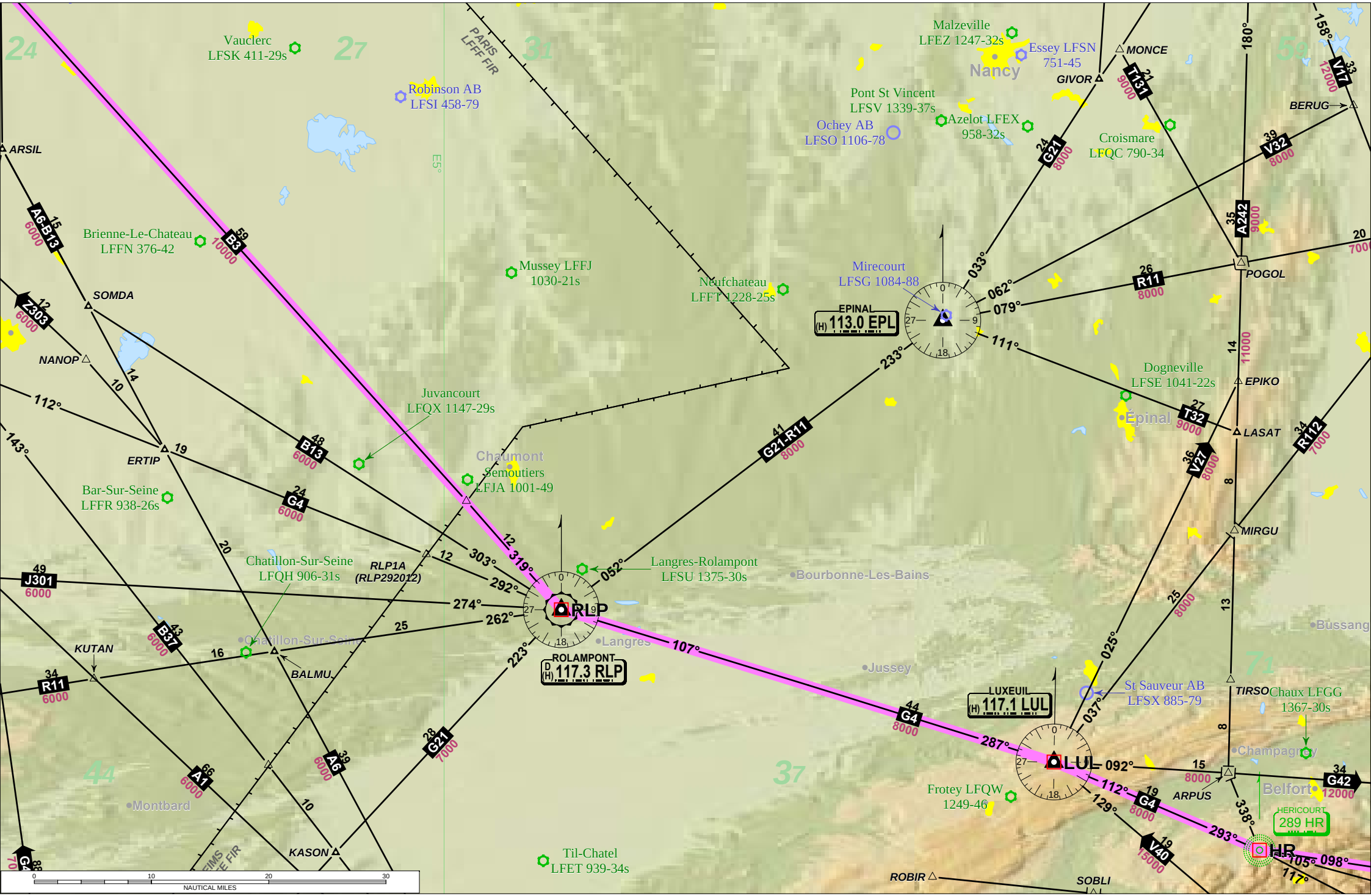

© JEPPESEN SANDERSON, INC., 2005. ALL RIGHTS RESERVED.

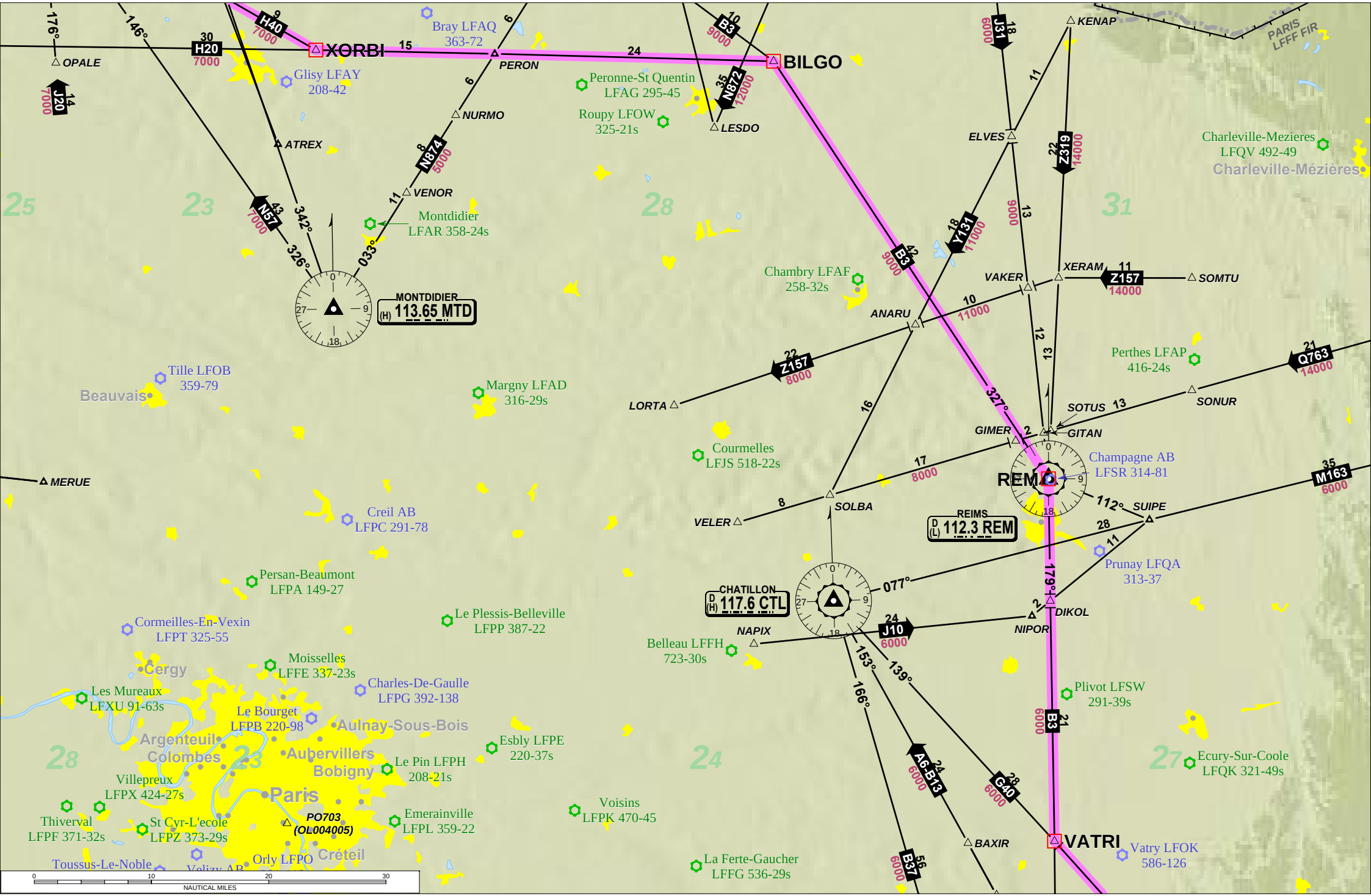

© JEPPESEN SANDERSON, INC., 2005. ALL RIGHTS RESERVED.

© JEPPESEN SANDERSON, INC., 2005. ALL RIGHTS RESERVED.